

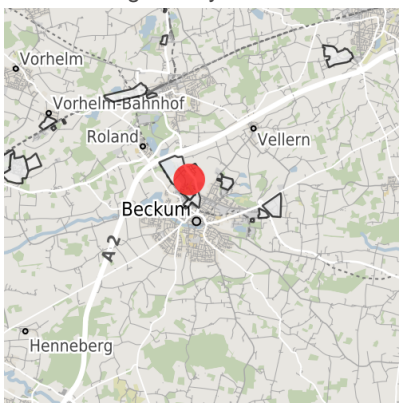
Factsheet parcel

| | |
|-----------------|---|
| Designation | Gewerbegebiet Obere Brede an der A2 (No. 060) |
| Area size | 2,100 m ² |
| City / district | Beckum, Warendorf |

Map view



Location in germany







Location in municipality




Detail view

© [OpenStreetMap](#) contributors. Map view subject to exact measurement.

Availabilities


| | | | |
|--|--|---|---|
|  Immediately available area |  Available area within short term (< 2 years) |  Available area within medium term (2-5 years) |  Available area within Long term (> 5 years) |
|  Not available area | | | |

Other areas

| | | | |
|---|--|--|---|
|  Private ownership |  Water area |  Rail area |  Street area |
|  Green area |  Living space |  disposal/supply infrastructure |  Other Area |

Parcel

| | |
|---------------|----------------------------|
| Area size | 2,100 m ² |
| Price | On Demand |
| Availability | Immediately available area |
| Divisible | No |
| 24h operation | No |



gb60_.jpg

Commercial zone

| | |
|---------------------|----|
| Location | |
| Regional important? | No |

Transport connections

| | | Distance | |
|------------------|---------------------|----------|-------|
| | | [km] | [min] |
| Freeway | A 2 | 1.0 | 0 |
| Highway | B 475 | 0.0 | 0 |
| Airport | Dortmund | 30.0 | 0 |
| | Münster / Osnabrück | 55.0 | 0 |
| Port | Hamm | 20.0 | 0 |
| Rail freight | Hamm | 15.0 | 0 |
| Public transport | Neubeckum | 5.0 | 0 |

Links

[Lageplan](#)

Contact person



Mrs. Anja Korte
Stadt Beckum
Wirtschaftsförderung
Weststr. 46
59269 Beckum
NRW Deutschland
0252129162
Korte@beckum.de