

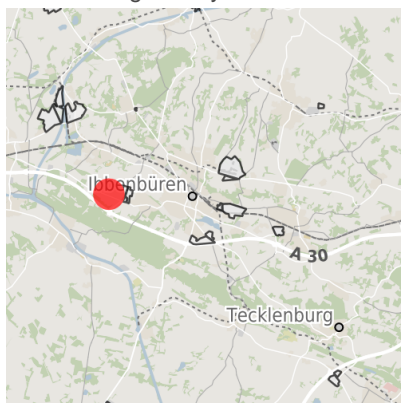
Factsheet parcel

| | |
|-----------------|-----------------------------------|
| Designation | Gewerbegebiet Schierloh (No. 045) |
| Area size | 10,430 m ² |
| City / district | Ibbenbüren, Steinfurt |

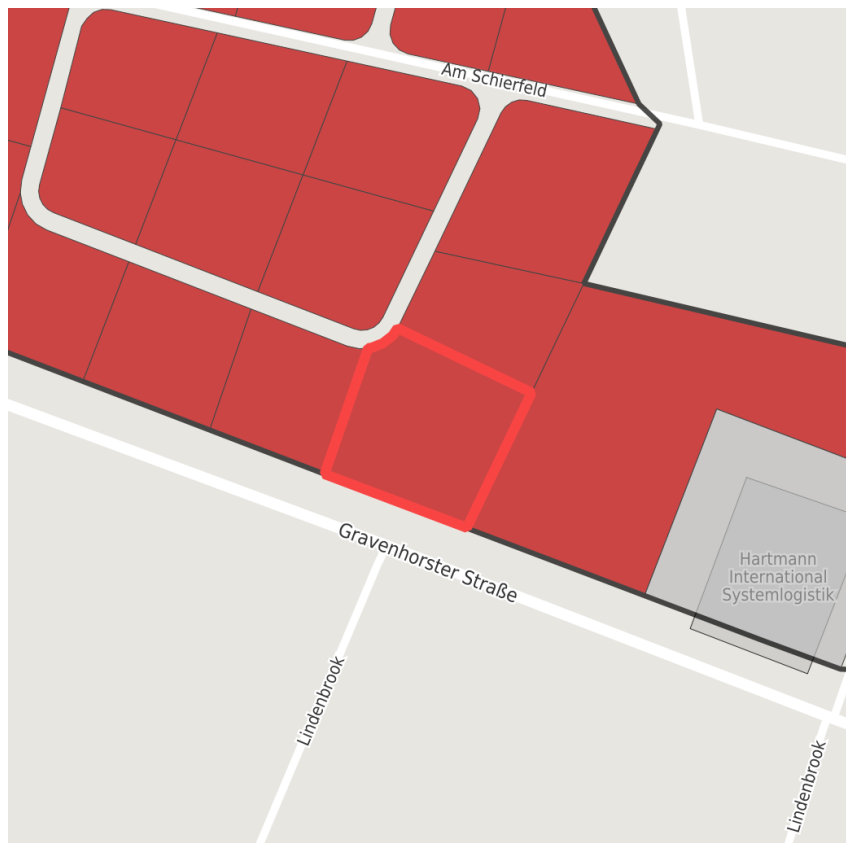
Map view



Location in germany








Location in municipality



Detail view

© [OpenStreetMap](#) contributors. Map view subject to exact measurement.

Availabilities

| | | | |
|--|--|---|---|
|  Immediately available area |  Available area within short term (< 2 years) |  Available area within medium term (2-5 years) |  Available area within Long term (> 5 years) |
|  Not available area | | | |

Other areas

| | | | |
|---|--|--|---|
|  Private ownership |  Water area |  Rail area |  Street area |
|  Green area |  Living space |  disposal/supply infrastructure |  Other Area |

Parcel

| | |
|------------------|----------------------------|
| Area size | 10,430 m ² |
| Price | On Demand |
| Availability | Immediately available area |
| Area designation | Commercial zone |
| Divisible | Yes |
| 24h operation | No |

Commercial zone

| | |
|---------------------|-----------|
| Location | Outskirts |
| Regional important? | No |

Transport connections

| | | | Distance | |
|------------------|--------------------|--|----------|-------|
| | | | [km] | [min] |
| Freeway | A 30 | | 0.7 | 1 |
| Highway | Kreisstraße direkt | | 0.0 | 0 |
| | Landstraße direkt | | 0.0 | 0 |
| | 219 | | 4.0 | 10 |
| Airport | Münster/Osnabrück | | 20.0 | 20 |
| Port | Dortmund-Ems-Kanal | | 8.0 | 15 |
| Rail freight | Rheine | | 25.0 | 25 |
| Public transport | Ibbenbüren | | 4.0 | 10 |

Links

[Homepage Stadt Ibbenbüren](#)

Contact person

Mr. Reinhold Plake
 Stadt Ibbenbüren
 Fachdienst Liegenschaften
 Alte Münsterstr. 16
 49477 Ibbenbüren
 05451/931335
reinhold.plake@ibbenbueren.de