

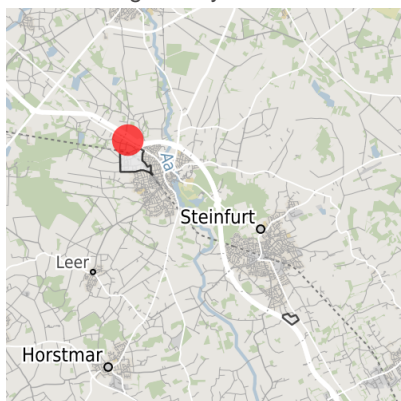
## Factsheet parcel

Designation	Gewerbegebiet Sellen Esch (No. 002)
Area size	1,850 m <sup>2</sup>
City / district	Steinfurt, Steinfurt

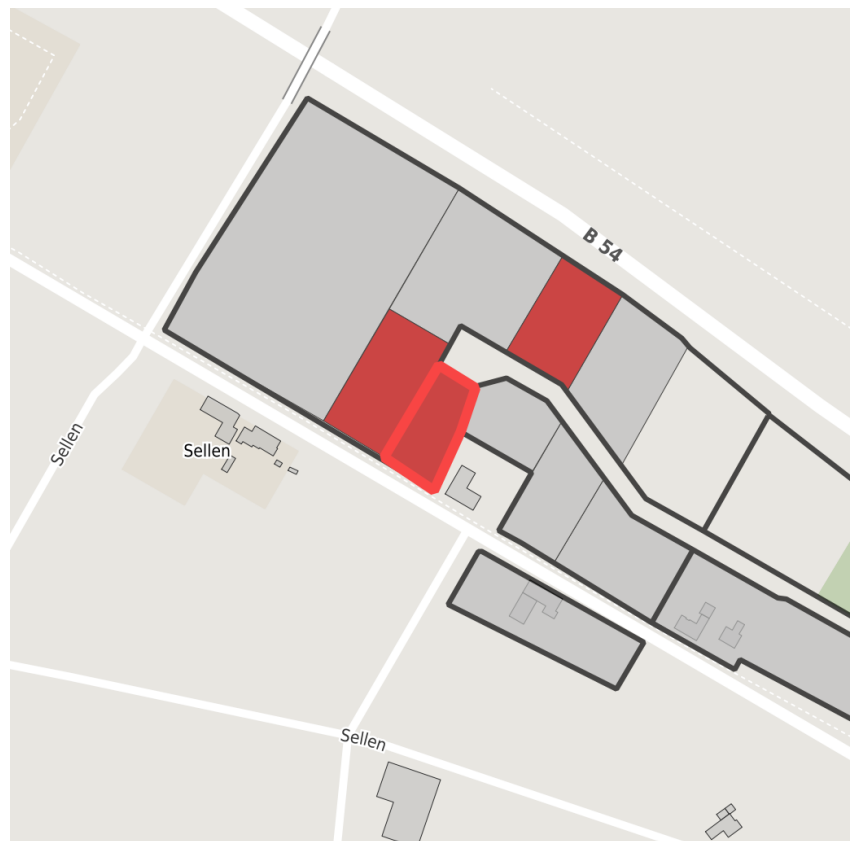
## Map view



Location in germany







Location in municipality



Detail view

© [OpenStreetMap](#) contributors. Map view subject to exact measurement.

## Availabilities

 Immediately available area	 Available area within short term (< 2 years)	 Available area within medium term (2-5 years)	 Available area within Long term (> 5 years)
 Not available area			

## Other areas

 Private ownership	 Water area	 Rail area	 Street area
 Green area	 Living space	 disposal/supply infrastructure	 Other Area

## Parcel

Area size	1,850 m <sup>2</sup>
Price	On Demand
Availability	Immediately available area
Divisible	No
24h operation	No

## Commercial zone

Location	
Regional important?	No

## Transport connections

			Distance	
			[km]	[min]
Freeway	A 31		20.0	15
	A 1		25.0	20
Highway	B 54		0.5	1
Airport	Flughafen Münster-Osnabrück		20.0	30

## Contact person

Mrs. Debbie Kattenbeck  
 Stadt Steinfurt  
 Wirtschaftsförderung  
 Emsdettener Str. 40  
 48565 Steinfurt  
 +49 (0)2552/925-157  
 kattenbeck@stadt-steinfurt.de