

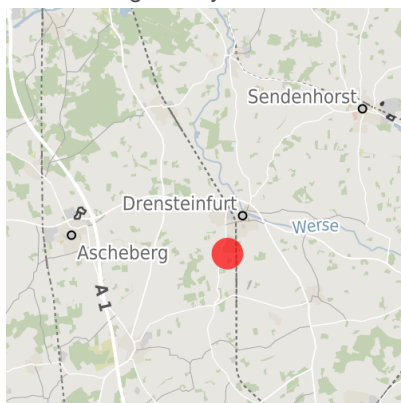
Factsheet parcel

Designation	Gewerbe- und Industriegebiet Viehfeld III (No. 001)
Area size	62,000 m ²
City / district	Drensteinfurt, Warendorf

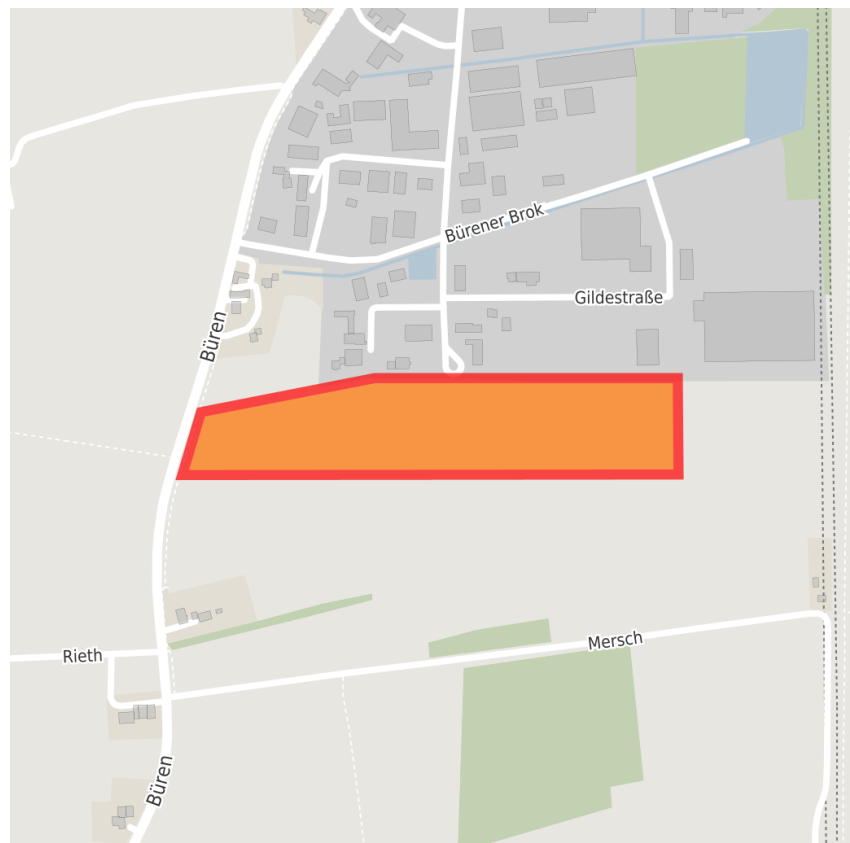
Map view



Location in germany



Location in municipality




Detail view

© [OpenStreetMap](https://www.openstreetmap.org/) contributors. Map view subject to exact measurement.

Availabilities

 Immediately available area	 Available area within short term (< 2 years)	 Available area within medium term (2-5 years)	 Available area within Long term (> 5 years)
 Not available area			

Other areas

 Private ownership	 Water area	 Rail area	 Street area
 Green area	 Living space	 disposal/supply infrastructure	 Other Area

Parcel

Area size	62,000 m ²
Price	On Demand
Availability	Available area within short term (< 2 years)
Area designation	Industrial area , Commercial zone
Divisible	No
24h operation	No

Commercial zone

Location	Outskirts
Regional important?	No

Transport connections

		Distance	
		[km]	[min]
Freeway	A 1	9.0	11

Contact person

Mr. Christoph Britten
 Stadt Drensteinfurt
 FB 2 - Planen, Bauen, Umwelt
 Landsbergplatz 7
 48317 Drensteinfurt
 02508995115
 c.britten@drensteinfurt.de