

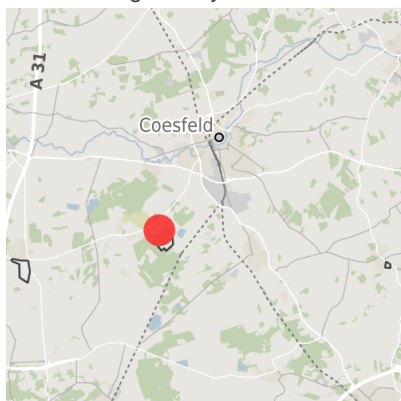
Factsheet parcel

Designation	Industriepark Nord.Westfalen (No. 029)
Area size	22,393 m ²
City / district	Coesfeld, Coesfeld

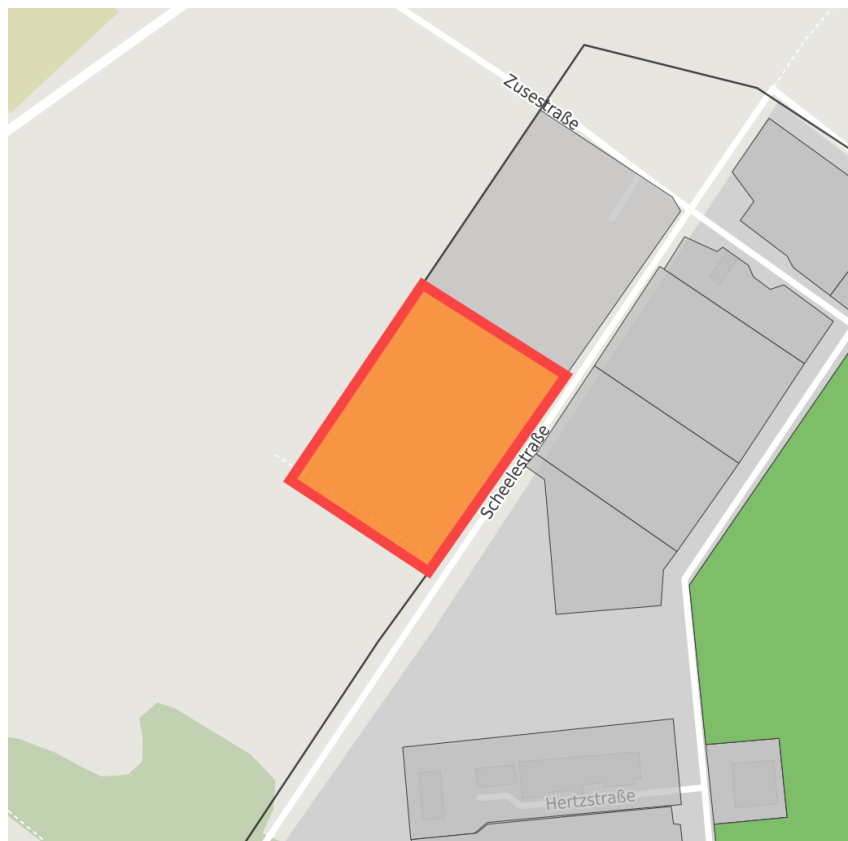
Map view



Location in germany





Location in municipality




Detail view

© [OpenStreetMap](#) contributors. Map view subject to exact measurement.

Availabilities

 Immediately available area	 Available area within short term (< 2 years)	 Available area within medium term (2-5 years)	 Available area within Long term (> 5 years)
 Not available area			

Other areas

 Private ownership	 Water area	 Rail area	 Street area
 Green area	 Living space	 disposal/supply infrastructure	 Other Area

Parcel

Area size	22,393 m ²
Price	0.00 €/m ²
Availability	Available area within short term (< 2 years)
Area designation	Commercial zone
Divisible	Yes
24h operation	No

Commercial zone

Location	Solitary location
Main companies	Krampe GmbH (Betriebsfläche rund 10 ha)
Industrial tax multiplier	450.00 %
Price range	from 0.00 €/m ² to 0.00 €/m ²
Regional important?	No



Biogasanlage im Industriepark Nord.Westfalen



6.3 ha Industriefläche im Industriepark Nord.Westfalen



Krampe Fahrzeugbau im Industriepark Nord.Westfalen

Transport connections

		Distance	
		[km]	[min]
Freeway	A 31	10.0	
	A 43	15.0	
Highway	B 525	3.3	
	B 474	3.4	
Airport	FMO	60.0	
	Düsseldorf	90.0	
Port	Duisport	61.0	

Links

[Industriepark Nord.Westfalen](#)

Contact person

Mrs. Birgit Jagnow
 Stadt Coesfeld
 Markt 8
 48653 Coesfeld
 +49 (0)2541 939-1023
 birgit.jagnow@coesfeld.de