



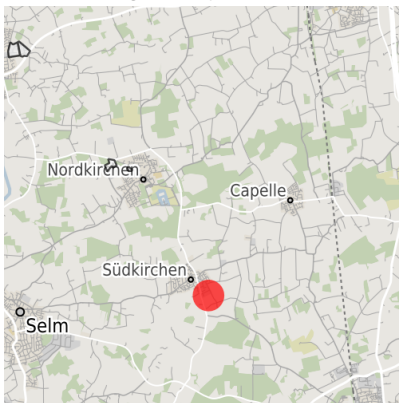
Factsheet parcel

Designation	Erweiterung Gewerbegebiet Wilhelm-Raiffeisen-Straße (No. 003)
Area size	4,000 m ²
City / district	Nordkirchen, Coesfeld

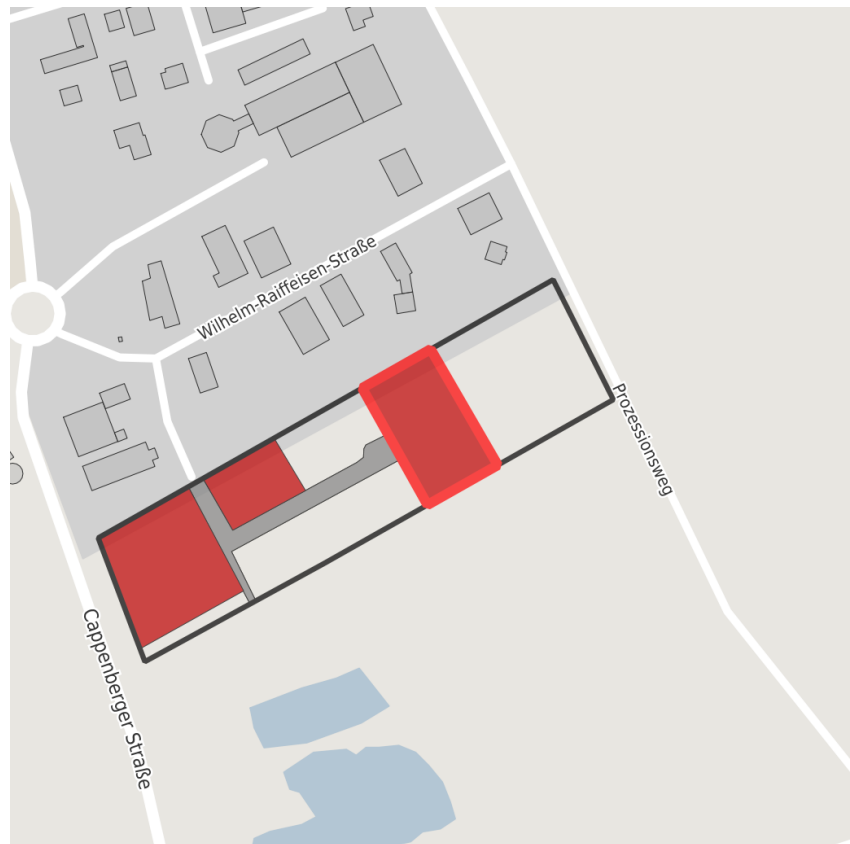
Map view



Location in germany






Location in municipality



Detail view

© [OpenStreetMap](https://www.openstreetmap.org/) contributors. Map view subject to exact measurement.

Availabilities

-  Immediately available area
-  Available area within short term (< 2 years)
-  Available area within medium term (2-5 years)
-  Available area within Long term (> 5 years)
-  Not available area

Other areas

-  Private ownership
-  Water area
-  Rail area
-  Street area
-  Green area
-  Living space
-  disposal/supply infrastructure
-  Other Area



Parcel

Area size	4,000 m ²
Price	On Demand
Availability	Immediately available area
Area designation	Commercial zone
Divisible	No
24h operation	No

Commercial zone

Location	
Regional important?	No

Transport connections

		Distance	
		[km]	[min]
Freeway	A1 in Werne	12.0	10
Airport	Dortmund	35.0	30

Contact person

Mr. Manuel Lachmann
Gemeinde Nordkirchen
Bohlenstr. 2
59394 Nordkirchen
+49(2596) 917158
manuel.lachmann@nordkirchen.de