

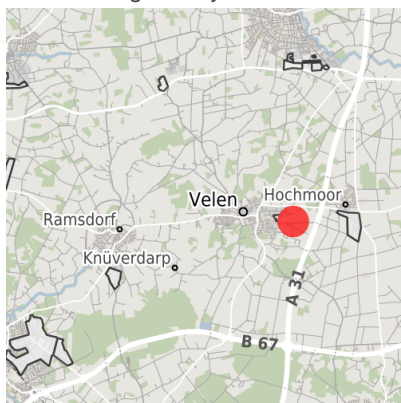
Factsheet parcel

Designation	Velen, Jägersdyk (No. 026)
Area size	11,500 m ²
City / district	Velen, Borken

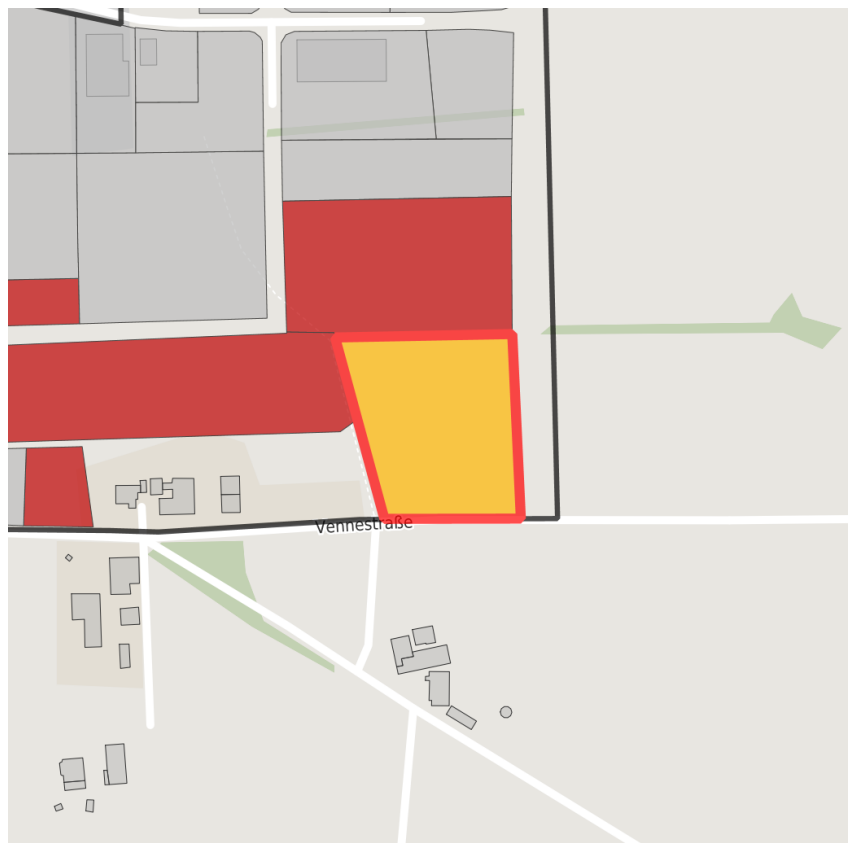
Map view



Location in germany








Location in municipality




Detail view

© [OpenStreetMap](#) contributors. Map view subject to exact measurement.

Availabilities

 Immediately available area	 Available area within short term (< 2 years)	 Available area within medium term (2-5 years)	 Available area within Long term (> 5 years)
 Not available area			

Other areas

 Private ownership	 Water area	 Rail area	 Street area
 Green area	 Living space	 disposal/supply infrastructure	 Other Area

Parcel

Area size	11,500 m ²
Price	On Demand
Availability	Available area within medium term (2-5 years)
Area designation	Commercial zone
Divisible	No
24h operation	No

Commercial zone

Location	Outskirts
Industrial tax multiplier	411.00 %
Price range	from 25.00 €/m ² to 25.00 €/m ²
Regional important?	Yes

Transport connections

		Distance	
		[km]	[min]
Freeway	A 31 Auffahrt Gescher/Coesfeld	7.0	8
	A 31 Auffahrt Borken	8.0	10
	Highway	B 67	5.0
Airport	B 525	6.0	8
	Münster/Osnabrück	75.0	55
Rail freight	Düsseldorf	80.0	60
Public transport	Münster	50.0	50
	Borken/Coesfeld	13.0	15

Contact person

Mrs. Ruth Zwilich
 Stadt Velen
 Wirtschaftsförderung
 Ramsdorfer Straße 19
 46342 Velen
 +49 (0)2863/926-202
 zwilich@velen.de