

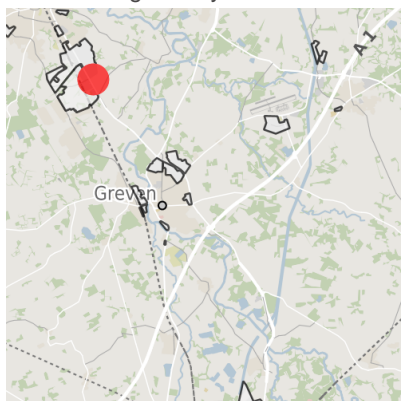
## Factsheet parcel

Designation	Industriepark Greven - Reckenfeld (No. 009)
Area size	52,400 m <sup>2</sup>
City / district	Greven, Steinfurt

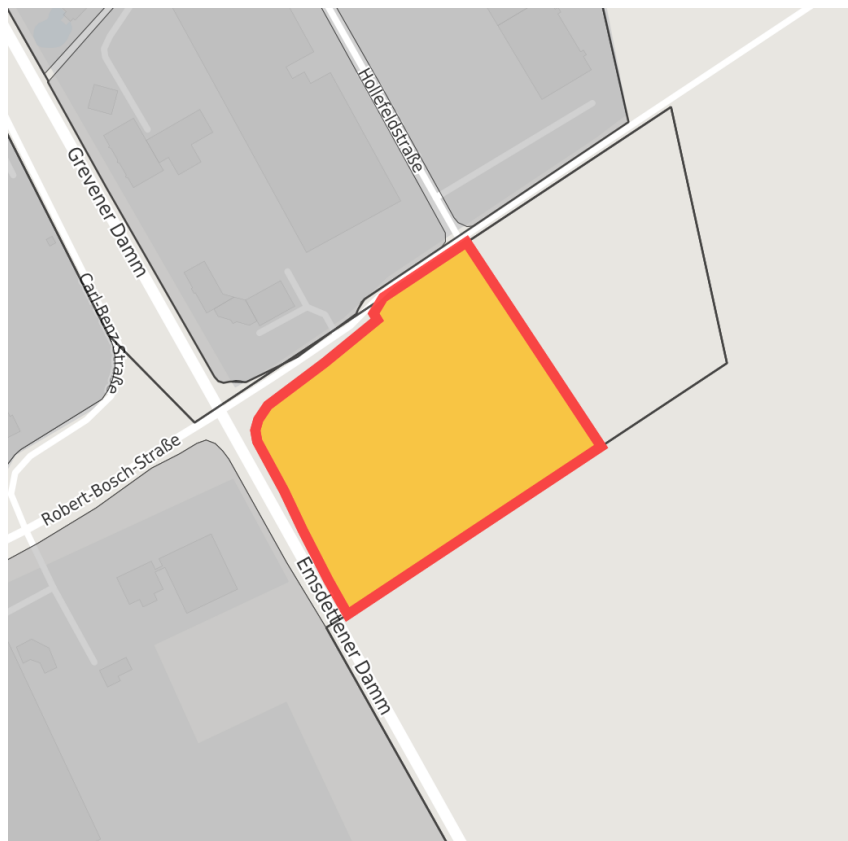
## Map view



Location in germany



Location in municipality




Detail view

© [OpenStreetMap](#) contributors. Map view subject to exact measurement.

## Availabilities

 Immediately available area	 Available area within short term (< 2 years)	 Available area within medium term (2-5 years)	 Available area within Long term (> 5 years)
 Not available area			

## Other areas

 Private ownership	 Water area	 Rail area	 Street area
 Green area	 Living space	 disposal/supply infrastructure	 Other Area

## Parcel

Area size	52,400 m <sup>2</sup>
Price	50.00 €/m <sup>2</sup>
Availability	Available area within medium term (2-5 years)
Area designation	Industrial area
Divisible	No
24h operation	No

## Commercial zone

Location	
Price range	from 30.00 €/m <sup>2</sup> to 60.00 €/m <sup>2</sup>
Regional important?	No

## Transport connections

		Distance	
		[km]	[min]
Freeway	A 1	9.7	0
	A30	23.6	0
Highway	B 481	0.7	0
	B 219	5.4	0
Airport	Flughafen Münster-Osnabrück (FMO)	12.1	0
Port	Dortmund-Ems-Kanal / Hafen Ladbergen	16.3	0
Rail freight	Rheine	24.3	0
Public transport	Bahnhof Reckenfeld	1.0	0

## Contact person

Mr. Lars Stöveken  
 GFW Greven mbH  
 Wirtschaftsförderung  
 Hinter der Lake 11  
 48268 Greven  
 +49 (0)2571 920-922  
 lars.stoeveken@gfw-greven.de