

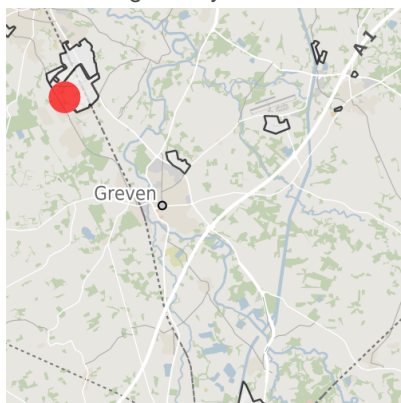
Factsheet parcel

Designation	Industriepark Greven - Reckenfeld (No. 008)
Area size	54,100 m ²
City / district	Greven, Steinfurt

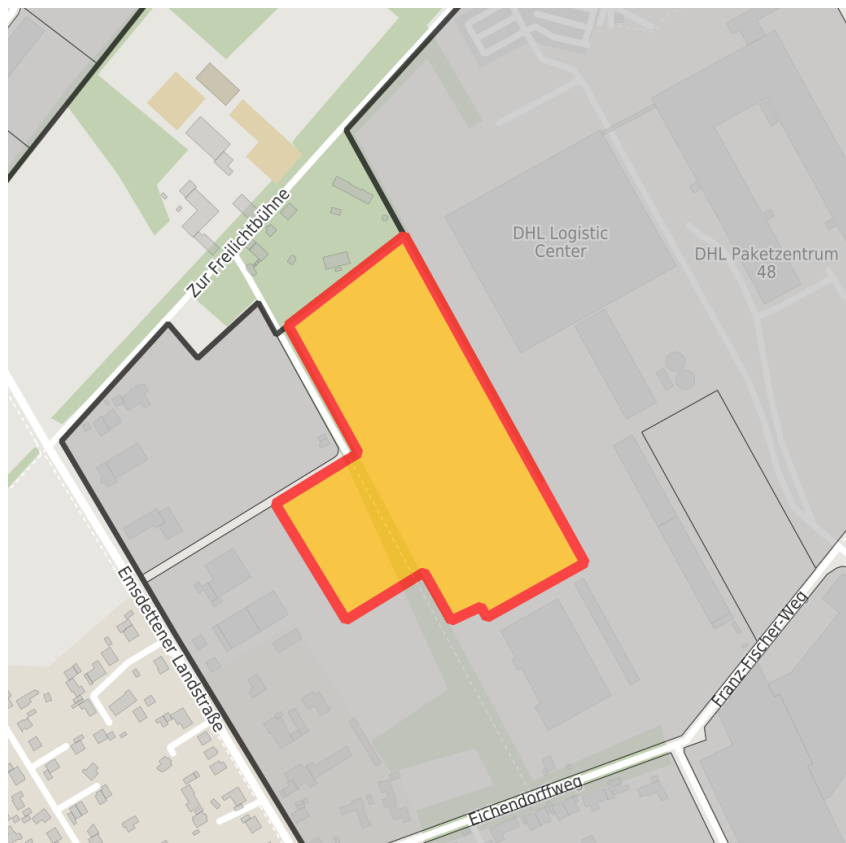
Map view



Location in germany








Location in municipality





Detail view

© [OpenStreetMap](#) contributors. Map view subject to exact measurement.

Availabilities

 Immediately available area	 Available area within short term (< 2 years)	 Available area within medium term (2-5 years)	 Available area within Long term (> 5 years)
 Not available area			

Other areas

 Private ownership	 Water area	 Rail area	 Street area
 Green area	 Living space	 disposal/supply infrastructure	 Other Area

Parcel

Area size	54,100 m ²
Price	On Demand
Availability	Available area within medium term (2-5 years)
Area designation	Industrial area
Divisible	No
24h operation	No

Commercial zone

Location	
Price range	from 20.00 €/m ² to 30.00 €/m ²
Regional important?	No

Transport connections

			Distance	
			[km]	[min]
Freeway	A 1		9.7	0
	A30		23.6	0
Highway	B 481		0.7	0
	B 219		5.4	0
Airport	Flughafen Münster-Osnabrück (FMO)		12.1	0
Port	Dortmund-Ems-Kanal / Hafen Ladbergen		16.3	0
Rail freight	Rheine		24.3	0
Public transport	Bahnhof Reckenfeld		1.0	0

Contact person

Mr. Lars Stöveken
 GFW Greven mbH
 Wirtschaftsförderung
 Hinter der Lake 11
 48268 Greven
 +49 (0)2571 920-922
 lars.stoeveken@gfw-greven.de