

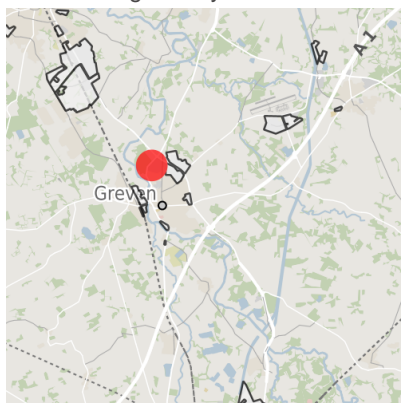
Factsheet parcel

Designation	Gewerbegebiet Nien Esch (No. 002)
Area size	6,394 m ²
City / district	Greven, Steinfurt

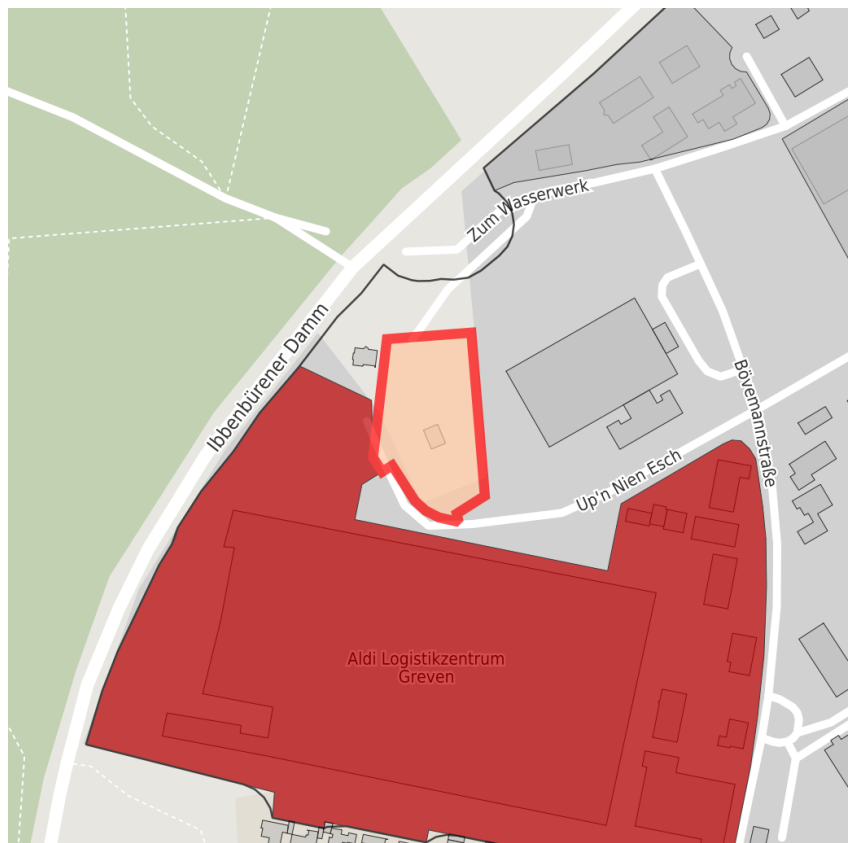
Map view



Location in germany



Location in municipality




Detail view

© [OpenStreetMap](#) contributors. Map view subject to exact measurement.

Availabilities

 Immediately available area	 Available area within short term (< 2 years)	 Available area within medium term (2-5 years)	 Available area within Long term (> 5 years)
 Not available area			

Other areas

 Private ownership	 Water area	 Rail area	 Street area
 Green area	 Living space	 disposal/supply infrastructure	 Other Area

Parcel

Area size	6,394 m ²
Price	On Demand
Availability	Available area within Long term (> 5 years)
Area designation	Commercial zone
Divisible	No
24h operation	No

Commercial zone

Location	
Regional important?	No

Transport connections

		Distance	
		[km]	[min]
Freeway	A1	4.5	7
Highway	B481	2.0	4
Airport	FMO	7.0	10

Contact person

Mr. Lars Stöveken
 GFW Greven mbH
 Wirtschaftsförderung
 Hinter der Lake 11
 48268 Greven
 +49 (0)2571 920-922
 lars.stoeveken@gfw-greven.de