

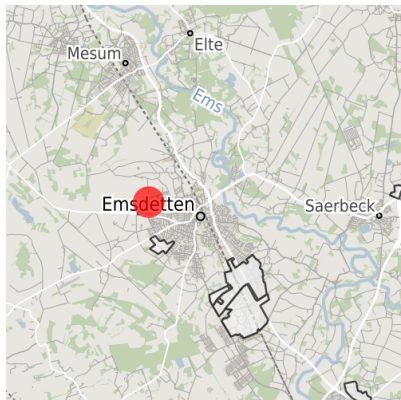
Factsheet parcel

| | |
|-----------------|--|
| Designation | Gewerbegebiet West - nördlicher Teil (No. 007) |
| Area size | 1,843 m ² |
| City / district | Emsdetten, Steinfurt |

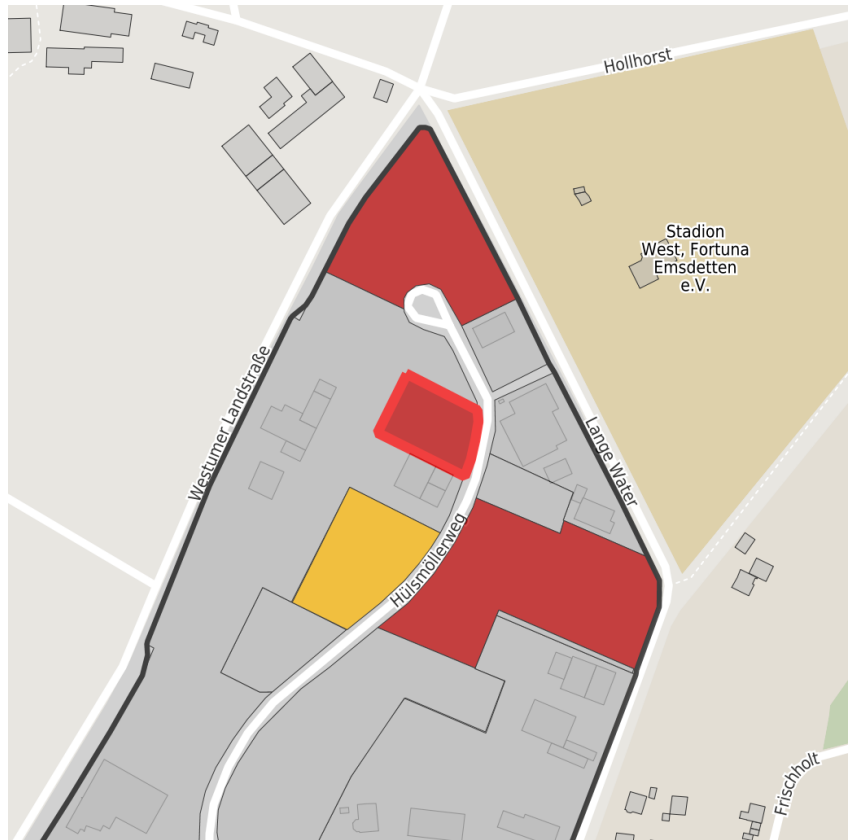
Map view



Location in germany








Location in municipality




Detail view

© [OpenStreetMap](https://www.openstreetmap.org/) contributors. Map view subject to exact measurement.

Availabilities

| | | | |
|--|--|---|---|
|  Immediately available area |  Available area within short term (< 2 years) |  Available area within medium term (2-5 years) |  Available area within Long term (> 5 years) |
|  Not available area | | | |

Other areas

| | | | |
|---|--|--|---|
|  Private ownership |  Water area |  Rail area |  Street area |
|  Green area |  Living space |  disposal/supply infrastructure |  Other Area |

Parcel

| | |
|------------------|----------------------------|
| Area size | 1,843 m ² |
| Price | On Demand |
| Availability | Immediately available area |
| Area designation | Commercial zone |
| Divisible | No |
| 24h operation | No |

Commercial zone

| | |
|---------------------|---|
| Location | Outskirts |
| Price range | from 39.50 €/m ² to 39.50 €/m ² |
| Regional important? | No |

Transport connections

| | | Distance | |
|------------------|-------------------|----------|-------|
| | | [km] | [min] |
| Freeway | A 1 | 18.0 | 20 |
| Highway | L 583 | 0.0 | 0 |
| Airport | Münster/Osnabrück | 14.0 | 20 |
| Port | Hafen | 12.0 | 0 |
| Rail freight | Münster | 30.0 | 35 |
| Public transport | Emsdetten | 1.0 | 5 |

Links

[Lageplan](#)

Contact person

Mr. Christian Hövels
 Stadt Emsdetten
 Fachdienst Wirtschaft &
 Wohnen / ServiceCenter
 Wirtschaft
 Am Markt 1
 48282 Emsdetten
 NRW Deutschland
 02572 922-155
christian.hoevels@emsdetten.de

