

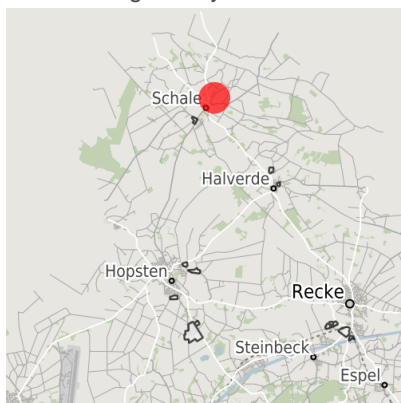
Factsheet parcel

Designation	Reinings Wurth (No. 003)
Area size	11,042 m ²
City / district	Hopsten, Steinfurt

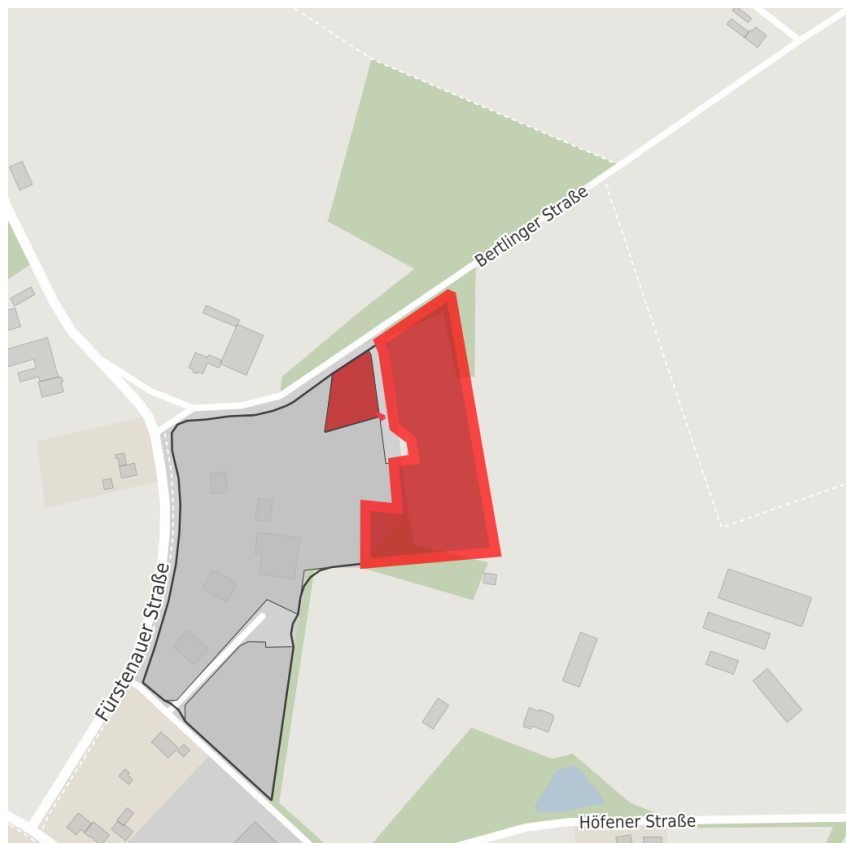
Map view



Location in germany







Location in municipality




Detail view

© [OpenStreetMap](#) contributors. Map view subject to exact measurement.

Availabilities

 Immediately available area	 Available area within short term (< 2 years)	 Available area within medium term (2-5 years)	 Available area within Long term (> 5 years)
 Not available area			

Other areas

 Private ownership	 Water area	 Rail area	 Street area
 Green area	 Living space	 disposal/supply infrastructure	 Other Area

Parcel

Area size	11,042 m ²
Price	On Demand
Availability	Immediately available area
Area designation	Commercial zone
Divisible	No
24h operation	No

Commercial zone

Location	
Regional important?	No

Transport connections

			Distance	
			[km]	[min]
Freeway	A 30		18.0	0
Highway	L 593		0.0	0
Airport	Münster/Osnabrück		47.0	0
Port	Ibbenbüren		18.0	0
Rail freight	Rheine		33.0	0

Links

[Lageplan](#)

Contact person

Mr. Ludger Kleine-Harmeyer
 Gemeinde Hopsten
 Bürgermeister
 Bunte Straße 35
 Bunte Straße 35 Hopsten
 NRW Deutschland
 05458 9325-11
 kleine-harmeyer@hopsten.de