

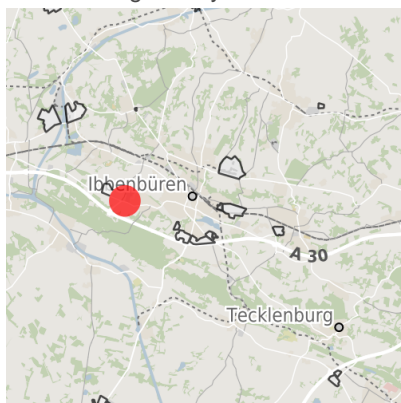
## Factsheet parcel

Designation	Gewerbegebiet Schierloh (No. 023)
Area size	15,710 m <sup>2</sup>
City / district	Ibbenbüren, Steinfurt

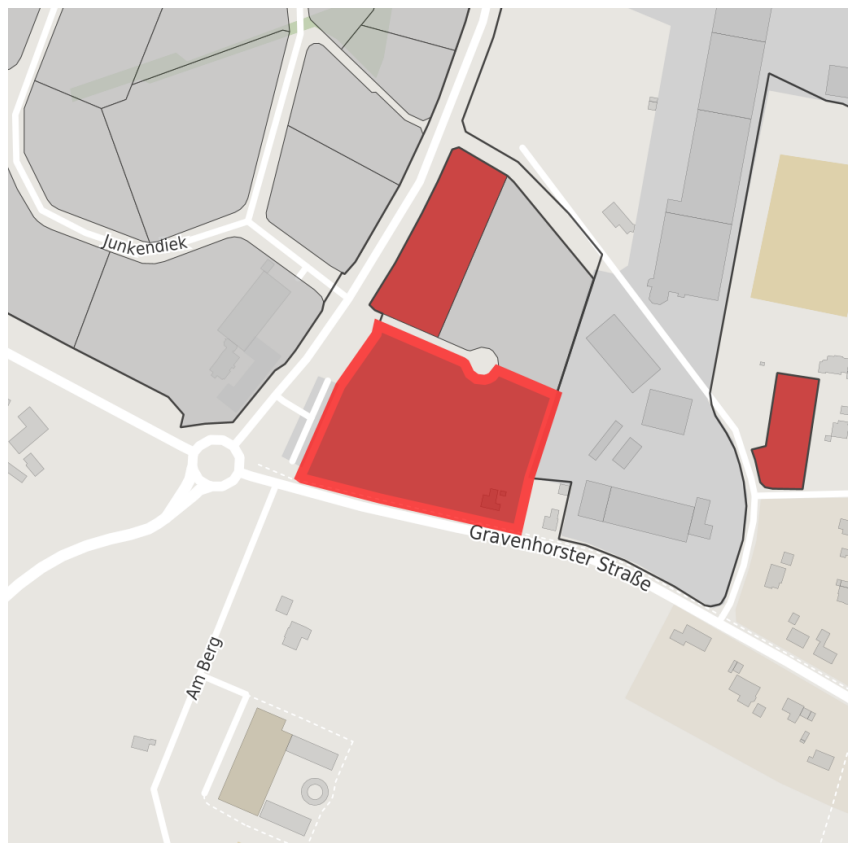
## Map view



Location in germany



Location in municipality




Detail view

© [OpenStreetMap](#) contributors. Map view subject to exact measurement.

## Availabilities

 Immediately available area	 Available area within short term (< 2 years)	 Available area within medium term (2-5 years)	 Available area within Long term (> 5 years)
 Not available area			

## Other areas

 Private ownership	 Water area	 Rail area	 Street area
 Green area	 Living space	 disposal/supply infrastructure	 Other Area

## Parcel

Area size	15,710 m <sup>2</sup>
Price	On Demand
Availability	Immediately available area
Area designation	Commercial zone
Divisible	Yes
24h operation	No

## Commercial zone

Location	Outskirts
Regional important?	No

## Transport connections

			Distance	
			[km]	[min]
Freeway	A 30		0.7	1
Highway	Kreisstraße direkt		0.0	0
	Landstraße direkt		0.0	0
	219		4.0	10
Airport	Münster/Osnabrück		20.0	20
Port	Dortmund-Ems-Kanal		8.0	15
Rail freight	Rheine		25.0	25
Public transport	Ibbenbüren		4.0	10

## Links

[Wirtschaft Stadt Ibbenbüren](#)

## Contact person

Mrs. Stefanie  
Schönfelder-Wenzel  
Stadt Ibbenbüren  
Fachdienst Liegenschaften und  
Wirtschaftsförderung  
Alte Münsterstr. 16  
49477 Ibbenbüren  
Nordrhein Westfalen  
Deutschland  
+49 5451 931-335  
[stefanie.schoenfelder@ibbenbueren.de](mailto:stefanie.schoenfelder@ibbenbueren.de)