

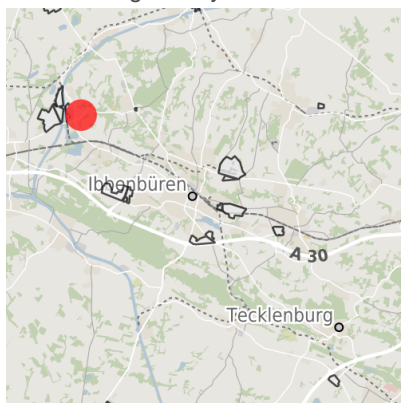
Factsheet parcel

Designation	Industriegebiet Uffeln-Ost (No. 014)
Area size	12,696 m ²
City / district	Ibbenbüren, Steinfurt

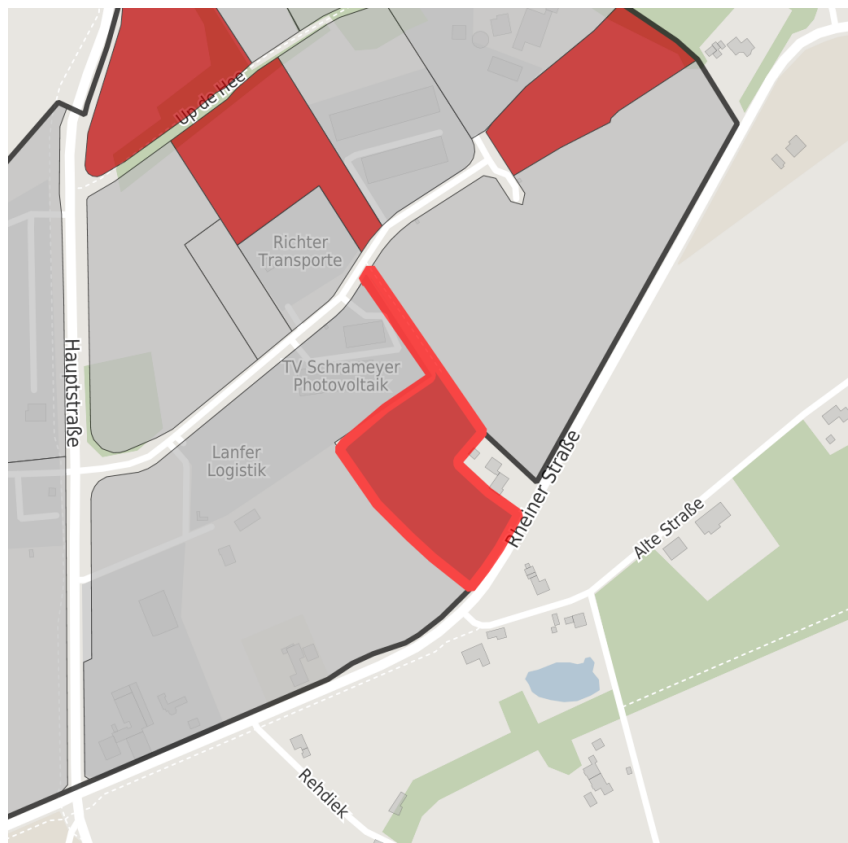
Map view



Location in germany








Location in municipality




Detail view

© [OpenStreetMap](#) contributors. Map view subject to exact measurement.

Availabilities

 Immediately available area	 Available area within short term (< 2 years)	 Available area within medium term (2-5 years)	 Available area within Long term (> 5 years)
 Not available area			

Other areas

 Private ownership	 Water area	 Rail area	 Street area
 Green area	 Living space	 disposal/supply infrastructure	 Other Area

Parcel

Area size	12,696 m ²
Price	On Demand
Availability	Immediately available area
Area designation	Commercial zone , Industrial area
Divisible	No
24h operation	No

Commercial zone

Location	Outskirts
Regional important?	No

Transport connections

			Distance	
			[km]	[min]
Freeway	A 30		4.0	5
Highway	Landstrasse direkt		0.0	0
Airport	Münster/Osnabrück		31.0	31
Port	Mittellandkanal		1.0	0
Rail freight	Rheine		14.0	25
Public transport	Esch		2.0	5

Links

[Homepage Stadt Ibbenbüren](#)

Contact person

Mr. Reinhold Plake
 Stadt Ibbenbüren
 Fachdienst Liegenschaften
 Alte Münsterstr. 16
 49477 Ibbenbüren
 05451/931335
reinhold.plake@ibbenbueren.de