

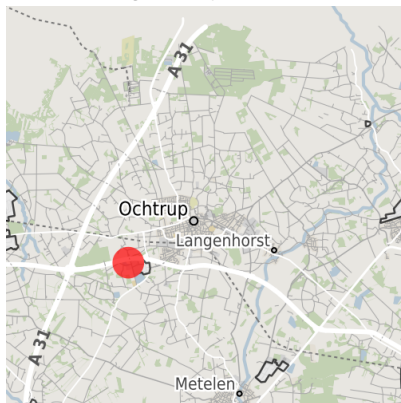
Factsheet parcel

Designation	Gewerbe- und Industriegebiet Weiner (Weinerpark) (No. 003)
Area size	39,738 m ²
City / district	Ochtrup, Steinfurt

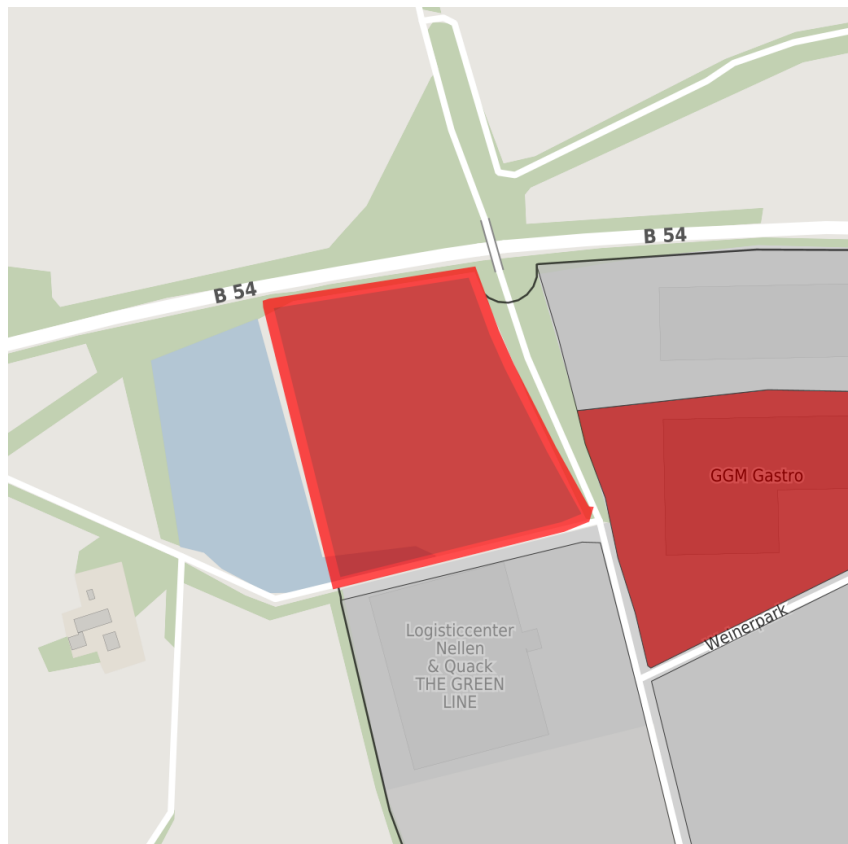
Map view



Location in germany



Location in municipality



Detail view

© [OpenStreetMap](#) contributors. Map view subject to exact measurement.

Availabilities


 Immediately available area	 Available area within short term (< 2 years)	 Available area within medium term (2-5 years)	 Available area within Long term (> 5 years)
 Not available area			

Other areas

 Private ownership	 Water area	 Rail area	 Street area
 Green area	 Living space	 disposal/supply infrastructure	 Other Area

Parcel

Area size	39,738 m ²
Price	On Demand
Availability	Immediately available area
Area designation	Industrial area
Divisible	No
24h operation	No



Commercial zone

Location	
Regional important?	No

Transport connections

		Distance	
		[km]	[min]
Freeway	A 31	2.0	0
	A 30	15.0	0
Highway	B 54, B 403	0.0	0
	L 582, L 510	0.0	0
	B 70, L 573	0.0	0
Airport	Twente (NL)	22.0	0
	Münster/Osnabrück	40.0	0
Port	Rheine	22.0	0
Rail freight	Rheine	22.0	0
Public transport	Bahnhof Ochtrup	3.0	0

Links

[Lageplan](#)

Contact person

Mr. Roland Frenkert
Stadt Ochtrup
Finanzen/Wirtschaftsförderung
Postfach 13 64
48607 Ochtrup
+49 (0)2553/73-191
roland.frenkert@ochtrup.de