

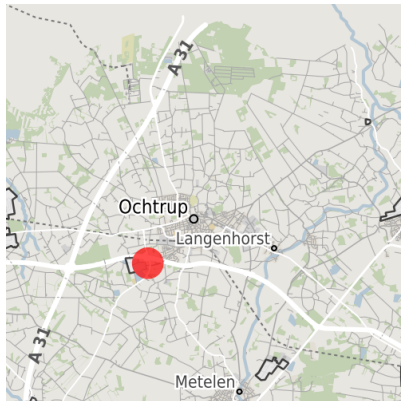
## Factsheet parcel

Designation	Gewerbe- und Industriegebiet Weiner (Weinerpark) (No. 001)
Area size	28,842 m <sup>2</sup>
City / district	Ochtrup, Steinfurt

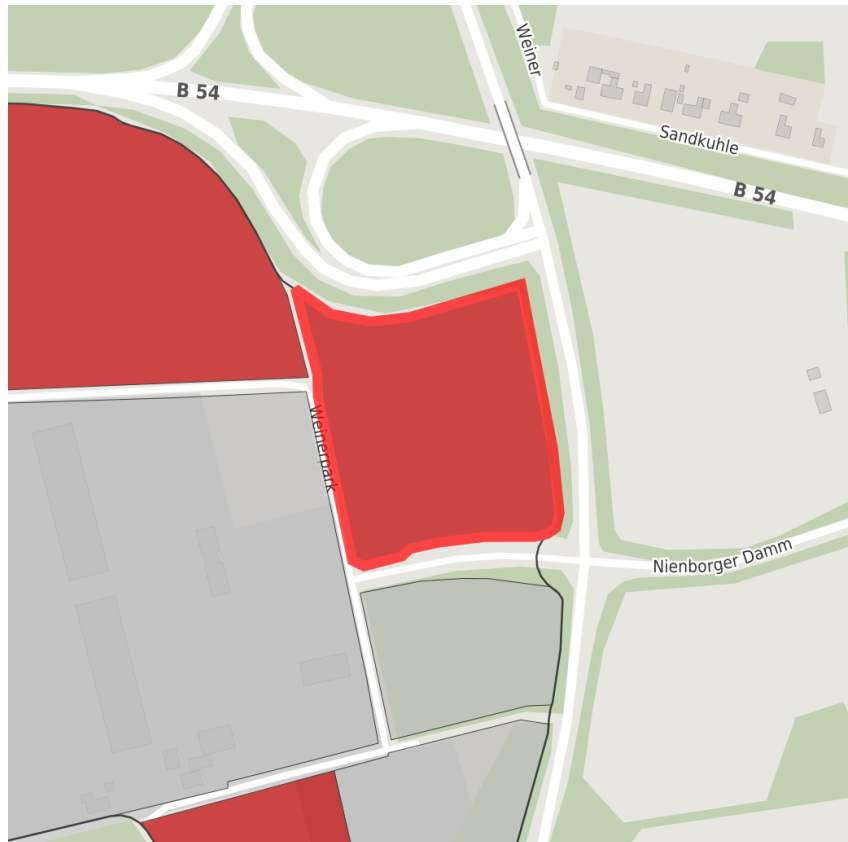
## Map view



Location in germany






Location in municipality




Detail view

© [OpenStreetMap](#) contributors. Map view subject to exact measurement.

### Availabilities

 Immediately available area	 Available area within short term (< 2 years)	 Available area within medium term (2-5 years)	 Available area within Long term (> 5 years)
 Not available area			

### Other areas

 Private ownership	 Water area	 Rail area	 Street area
 Green area	 Living space	 disposal/supply infrastructure	 Other Area

## Parcel

Area size	28,842 m <sup>2</sup>
Price	On Demand
Availability	Immediately available area
Area designation	Commercial zone
Divisible	No
24h operation	No

## Commercial zone

Location	
Regional important?	No

## Transport connections

			Distance	
			[km]	[min]
Freeway	A 31		2.0	0
	A 30		15.0	0
Highway	B 54, B 403		0.0	0
	L 582, L 510		0.0	0
	B 70, L 573		0.0	0
Airport	Twente (NL)		22.0	0
	Münster/Osnabrück		40.0	0
Port	Rheine		22.0	0
Rail freight	Rheine		22.0	0
Public transport	Bahnhof Ochtrup		3.0	0

## Links

[Lageplan](#)

## Contact person

Mr. Roland Frenkert  
 Stadt Ochtrup  
 Finanzen/Wirtschaftsförderung  
 Postfach 13 64  
 48607 Ochtrup  
 +49 (0)2553/73-191  
 roland.frenkert@ochtrup.de

