

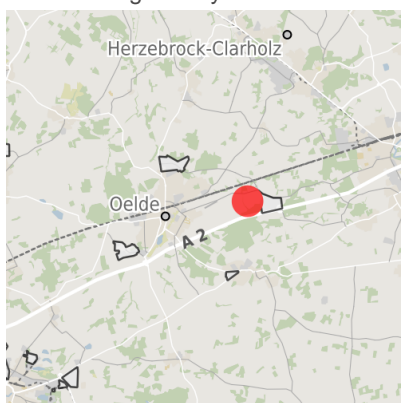
## Factsheet parcel

Designation	AUREA DAS A2-WIRTSCHAFTSZENTRUM (No. 002)
Area size	89,217 m <sup>2</sup>
City / district	Oelde, Warendorf

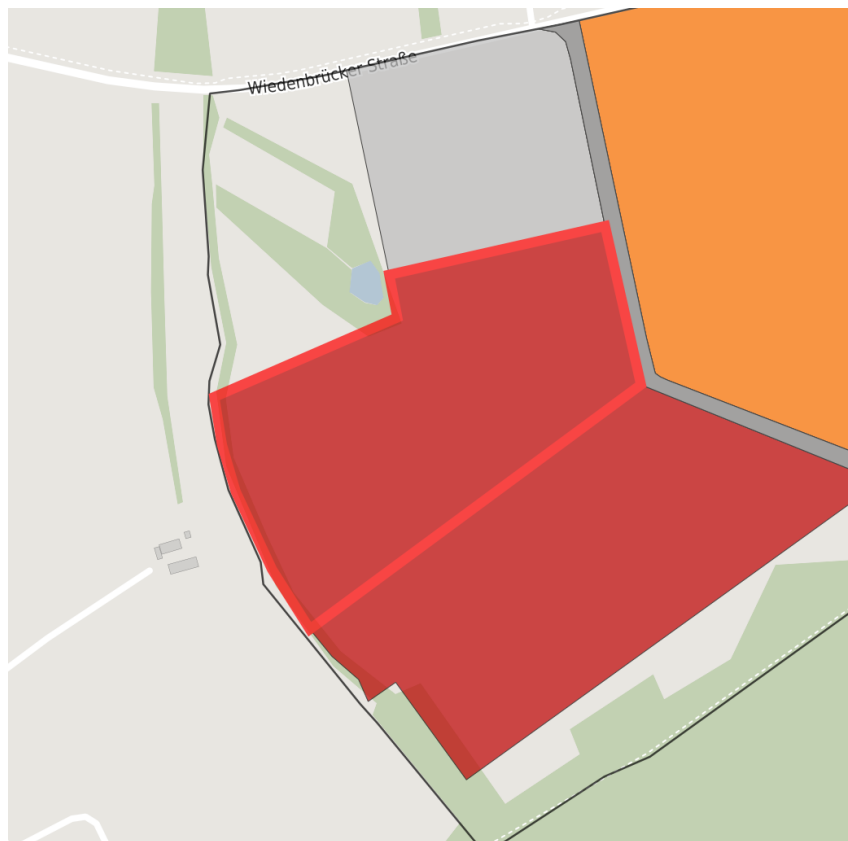
## Map view



Location in germany



Location in municipality




Detail view

© [OpenStreetMap](#) contributors. Map view subject to exact measurement.

### Availabilities

 Immediately available area	 Available area within short term (< 2 years)	 Available area within medium term (2-5 years)	 Available area within Long term (> 5 years)
 Not available area			

### Other areas

 Private ownership	 Water area	 Rail area	 Street area
 Green area	 Living space	 disposal/supply infrastructure	 Other Area

## Parcel

Area size	89,217 m <sup>2</sup>
Price	On Demand
Availability	Immediately available area
Area designation	Commercial zone
Divisible	No
24h operation	No

## Commercial zone

Location	
Regional important?	No

## Transport connections

			Distance	
			[km]	[min]
Freeway	A2		0.5	0
	A33		33.0	20
	A1		54.0	30
Airport	Paderborn-Lippstadt		47.0	45
	Münster-Osnabrück		59.0	60
Port	Hamm		40.0	0
Rail freight	Gütersloh		22.0	30
Public transport	Oelde und		6.0	10
	Rheda-Wiedenbrück			

## Links

[Lageplan](#)

## Contact person

Mr. Albert Reen  
Stadt Oelde  
Koordinator Fachbereich 3  
Prokurist AUREA  
Ratsstiege 1  
59302 Oelde  
NRW Deutschland  
+49 (02522) 72 – 435  
albert.reen@oelde.de