

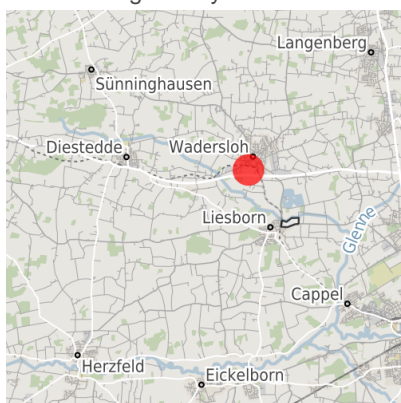
Factsheet parcel

Designation	Centraliapark (No. 015)
Area size	7,047 m ²
City / district	Wadersloh, Warendorf

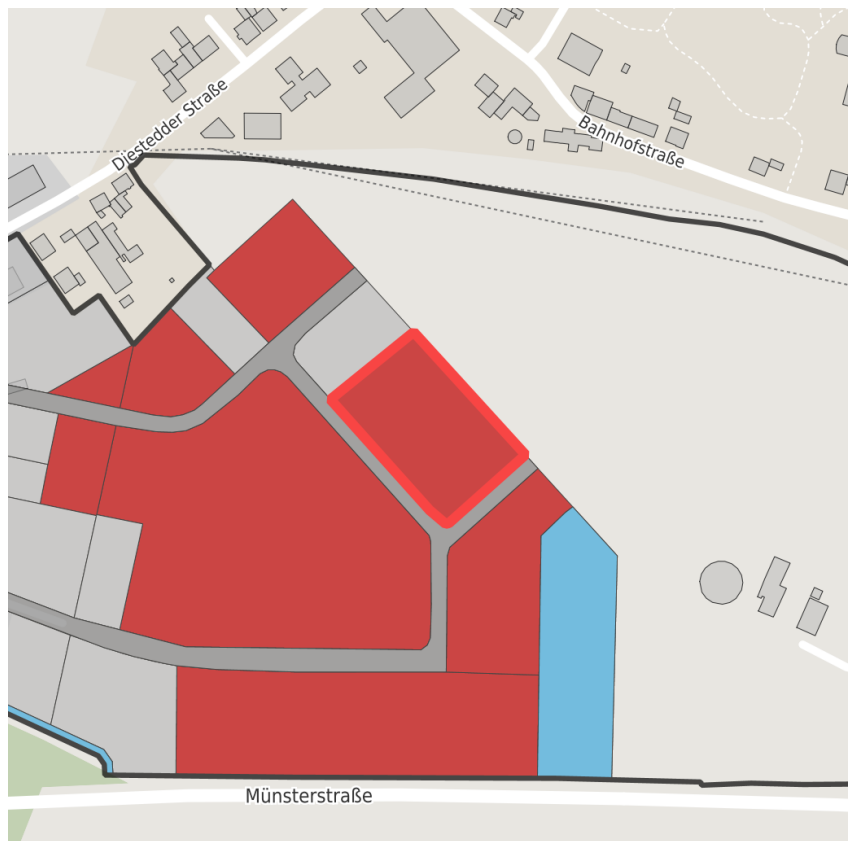
Map view



Location in germany








Location in municipality





Detail view

© [OpenStreetMap](#) contributors. Map view subject to exact measurement.

Availabilities

 Immediately available area	 Available area within short term (< 2 years)	 Available area within medium term (2-5 years)	 Available area within Long term (> 5 years)
 Not available area			

Other areas

 Private ownership	 Water area	 Rail area	 Street area
 Green area	 Living space	 disposal/supply infrastructure	 Other Area

Parcel

Area size	7,047 m ²
Price	39.50 €/m ²
Availability	Immediately available area
Area designation	Commercial zone
Divisible	Yes
24h operation	No

Commercial zone

Location	
Regional important?	No

Transport connections

			Distance	
			[km]	[min]
Freeway	A 2		13.0	0
	A 44		22.0	0
Highway	B 58		0.0	0
	B 55		6.0	0
Airport	Paderborn/Lippstadt		38.0	0
	Münster/Osnabrück		71.0	0
Port	Hamm		35.0	0
Rail freight	Hamm		35.0	0
Public transport	Lippstadt		10.0	0

Contact person

Mrs. Marie Schmerling
 Gemeinde Wadersloh
 Wirtschaftsförderung
 Liesborner Str. 5
 59329 Wadersloh
 +49 (0)2523/950-1025
 marie.schmerling@wadersloh.de