

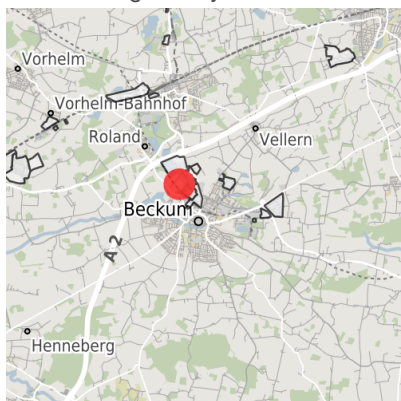
Factsheet parcel

Designation	Gewerbegebiet Obere Brede an der A2 (No. 002)
Area size	11,000 m ²
City / district	Beckum, Warendorf

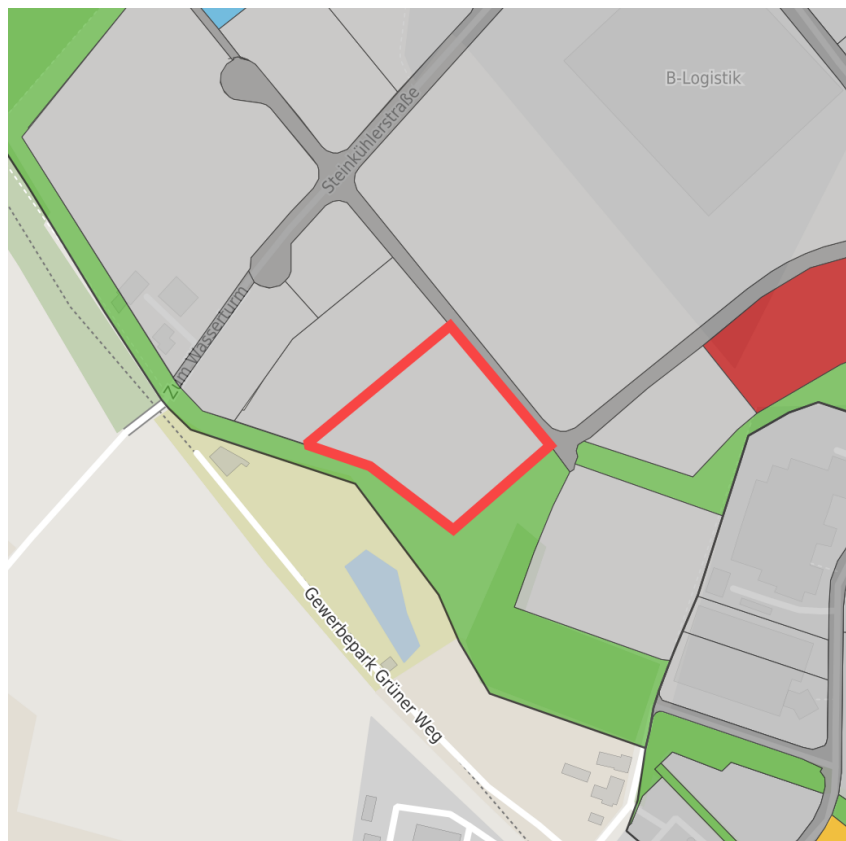
Map view



Location in germany



Location in municipality



Detail view

© [OpenStreetMap](#) contributors. Map view subject to exact measurement.

Availabilities


 Immediately available area	 Available area within short term (< 2 years)	 Available area within medium term (2-5 years)	 Available area within Long term (> 5 years)
 Not available area			

Other areas

 Private ownership	 Water area	 Rail area	 Street area
 Green area	 Living space	 disposal/supply infrastructure	 Other Area

Parcel

Area size	11,000 m ²
Price	On Demand
Availability	Not available area
Area designation	Commercial zone
Divisible	Yes
24h operation	No



gb60_.jpg

Commercial zone

Location	
Regional important?	No

Transport connections

		Distance	
		[km]	[min]
Freeway	A 2	1.0	0
Highway	B 475	0.0	0
Airport	Dortmund	30.0	0
	Münster / Osnabrück	55.0	0
Port	Hamm	20.0	0
Rail freight	Hamm	15.0	0
Public transport	Neubeckum	5.0	0

Links

[Lageplan](#)

Contact person



Mrs. Anja Korte
Stadt Beckum
Wirtschaftsförderung
Weststr. 46
59269 Beckum
NRW Deutschland
0252129162
Korte@beckum.de