

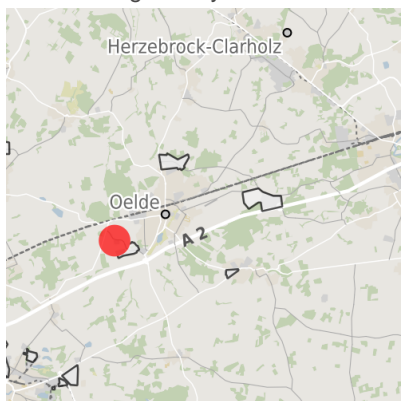
Factsheet parcel

Designation	Oelde A2 (No. 004)
Area size	7,276 m ²
City / district	Oelde, Warendorf

Map view



Location in germany







Location in municipality




Detail view

© [OpenStreetMap](#) contributors. Map view subject to exact measurement.

Availabilities

 Immediately available area	 Available area within short term (< 2 years)	 Available area within medium term (2-5 years)	 Available area within Long term (> 5 years)
 Not available area			

Other areas

 Private ownership	 Water area	 Rail area	 Street area
 Green area	 Living space	 disposal/supply infrastructure	 Other Area

Parcel

Area size	7,276 m ²
Price	On Demand
Availability	Immediately available area
Area designation	Commercial zone
Divisible	No
24h operation	No

Commercial zone

Location	
Regional important?	No

Transport connections

			Distance	
			[km]	[min]
Freeway	A2		0.5	1
Highway	B 61		1.0	2
Airport	Dortmund		45.0	35
	Münster/Osnabrück		50.0	55
Port	Hamm		35.0	0
Rail freight	Hamm		30.0	0
Public transport	Oelde		3.0	5

Contact person

Mr. Volker Combrink
 Stadt Oelde
 Leiter Fachdienst
 Liegenschaften/
 Wirtschaftsförderer
 Ratsstiege 1
 59302 Oelde
 NRW Deutschland
 +49 2522 72 244
 volker.combrink@oelde.de