

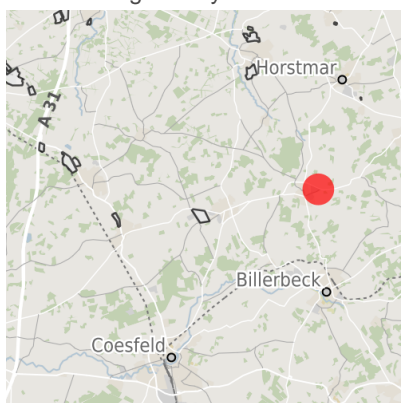
Factsheet parcel

Designation	GE-Gebiet Nördlich Höpinger Str. (No. 004)
Area size	5,825 m ²
City / district	Rosendahl, Coesfeld

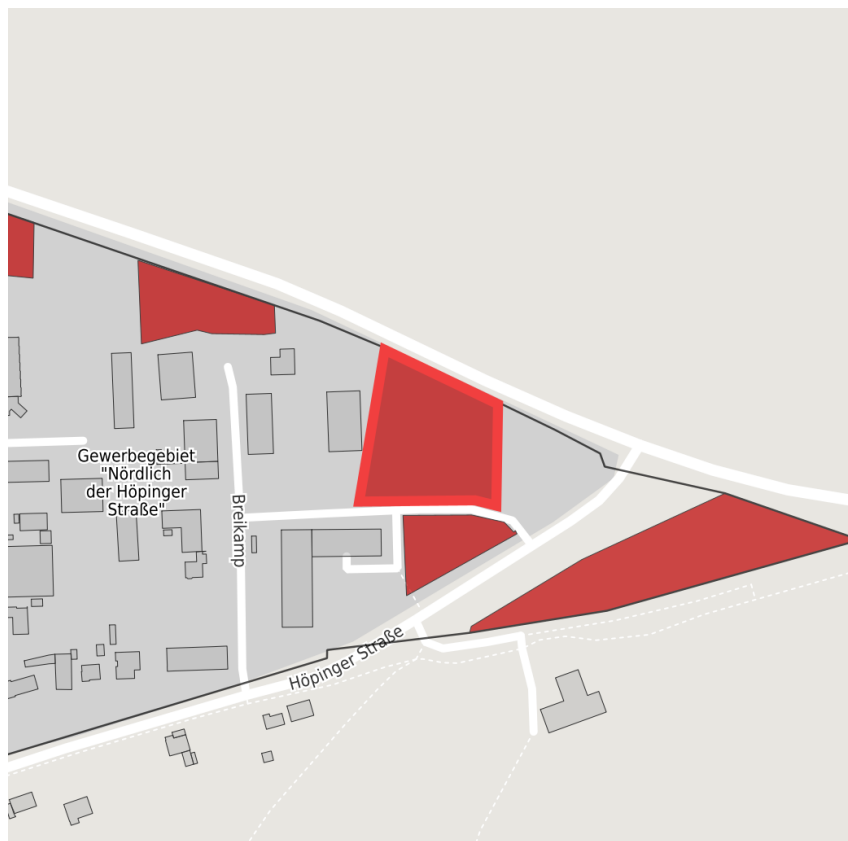
Map view



Location in germany





Location in municipality



Detail view

© [OpenStreetMap](#) contributors. Map view subject to exact measurement.

Availabilities

 Immediately available area	 Available area within short term (< 2 years)	 Available area within medium term (2-5 years)	 Available area within Long term (> 5 years)
 Not available area			

Other areas

 Private ownership	 Water area	 Rail area	 Street area
 Green area	 Living space	 disposal/supply infrastructure	 Other Area

Parcel

Area size	5,825 m ²
Price	On Demand
Availability	Immediately available area
Area designation	Industrial area
Divisible	No
24h operation	No

Commercial zone

Location	
Regional important?	No

Transport connections

			Distance	
			[km]	[min]
Freeway	A 31		18.0	0
	A 1		24.0	0
	A 43		33.0	0
Highway	L 555, L 580		0.0	0
Airport	Münster/Osnabrück		34.0	0
Port	Münster		30.0	0
Rail freight	Münster		30.0	0
Public transport			15.0	0

Links

[Lageplan](#)

Contact person

Mr. Erich Gottheil
Gemeinde Rosendahl Osterwick
FB Zentrale Steuerung und Immobilienmanagement
Hauptstr. 30
48720 Rosendahl
+49 (0)2547/77-218
erich.gottheil@rosendahl.de

Mr. _ Peter Brüggemann
Gemeinde Rosendahl Osterwick Hauptstr. 30
+49 (2547) 77-218
peter.brueggemann@rosendahl.de