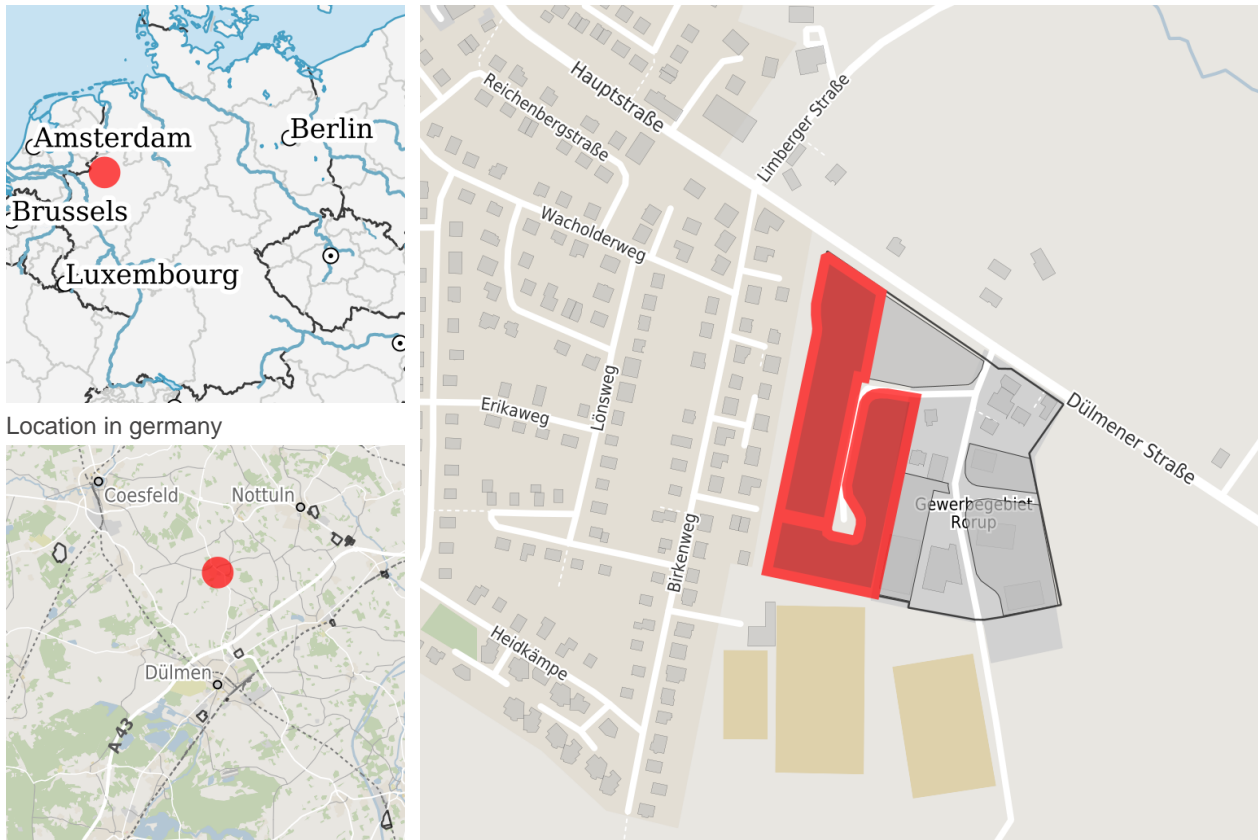


## Factsheet parcel

Designation	Gewerbegebiet Rorup "Empter Weg" (No. 003)
Area size	17,399 m <sup>2</sup>
City / district	Dülmen, Coesfeld

## Map view








Location in municipality


Detail view

© [OpenStreetMap](#) contributors. Map view subject to exact measurement.

## Availabilities

 Immediately available area	 Available area within short term (< 2 years)	 Available area within medium term (2-5 years)	 Available area within Long term (> 5 years)
 Not available area			

## Other areas

 Private ownership	 Water area	 Rail area	 Street area
 Green area	 Living space	 disposal/supply infrastructure	 Other Area

## Parcel

Area size	17,399 m <sup>2</sup>
Price	On Demand
Availability	Immediately available area
Area designation	Commercial zone
Divisible	Yes
24h operation	No

## Commercial zone

Location	
Regional important?	No

## Transport connections

			Distance	
			[km]	[min]
Freeway	A 43		5.0	0
Airport	Münster/Osnabrück		60.0	0
Port	Münster		40.0	0
Rail freight	Recklinghausen		35.0	0

## Contact person

Mr. Jürgen Schmude  
 Stadt Dülmen  
 050  
 Wirtschaftsförderung/Grundstücksmanagement

Heinrich-Leggewie-Str. 13  
 48249 Dülmen  
 +49 (0)2594/12-850  
 wirtschaftsfoerderung@duelmen.de