

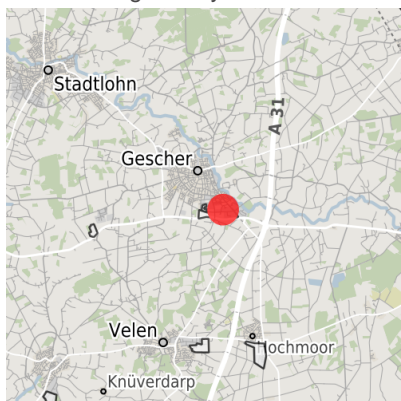
## Factsheet parcel

Designation	Gewerbegebiet am Campus (No. 010)
Area size	867 m <sup>2</sup>
City / district	Gescher, Borken

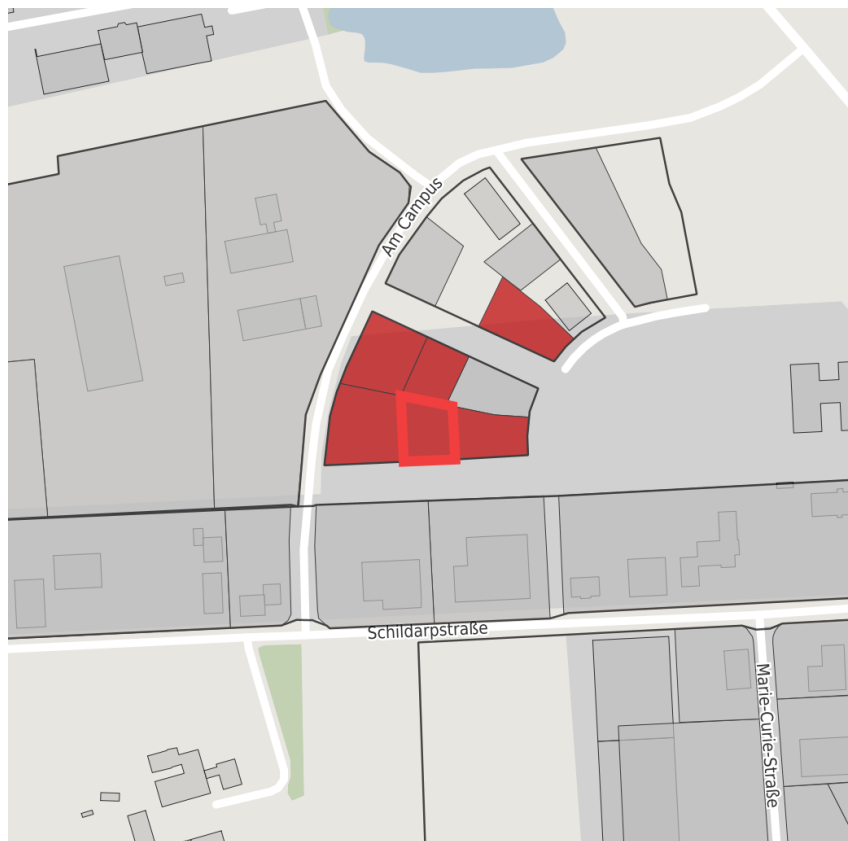
## Map view



Location in germany







Location in municipality



Detail view

© [OpenStreetMap](#) contributors. Map view subject to exact measurement.

## Availabilities

 Immediately available area	 Available area within short term (< 2 years)	 Available area within medium term (2-5 years)	 Available area within Long term (> 5 years)
 Not available area			

## Other areas

 Private ownership	 Water area	 Rail area	 Street area
 Green area	 Living space	 disposal/supply infrastructure	 Other Area

## Parcel

Area size	867 m <sup>2</sup>
Price	On Demand
Availability	Immediately available area
Area designation	Commercial zone
Divisible	No
24h operation	No

## Commercial zone

Location	
Regional important?	No

## Transport connections

		Distance	
		[km]	[min]
Freeway	A31	0.5	2
	A43	22.0	25
	A1	45.0	40
Highway	B525	0.1	1
	B474	10.0	10
Airport	Flughafen Münster-Osnabrück (FMO)	75.0	55

## Contact person



Mr. Kämmerer Christian Hübers  
Glockenstadt Gescher  
Finanzen und Immobilien  
Marktplatz 1  
48712 Gescher  
NRW Deutschland  
+49 (0)2542/60-229  
huebers@gescher.de



Mrs. Wirtschaftsförderin Heike Twyhues  
Glockenstadt Gescher  
Fachdienst 7 - Wirtschaftsförderung, Kultur  
Fördermittelmanagement/ Stabsstelle der  
Bürgermeisterin  
Hauskampstraße 17  
48712 Gescher  
NRW Deutschland  
02542/60-220  
twyhues@gescher.de



Mrs. Bürgermeisterin Anne Kortüm  
Glockenstadt Gescher  
Marktplatz 1  
48712 Gescher  
NRW Deutschland  
02542/60-200  
kortuem@gescher.de