

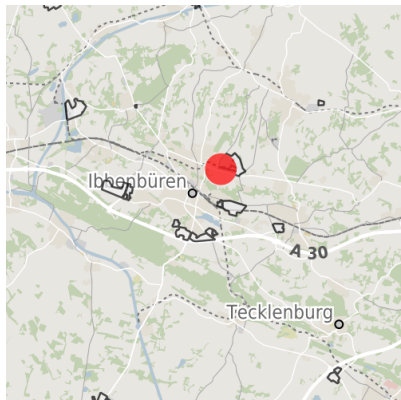
Factsheet parcel

Designation	I-NOVA Park (No. 002)
Area size	4,139 m ²
City / district	Ibbenbüren, Steinfurt

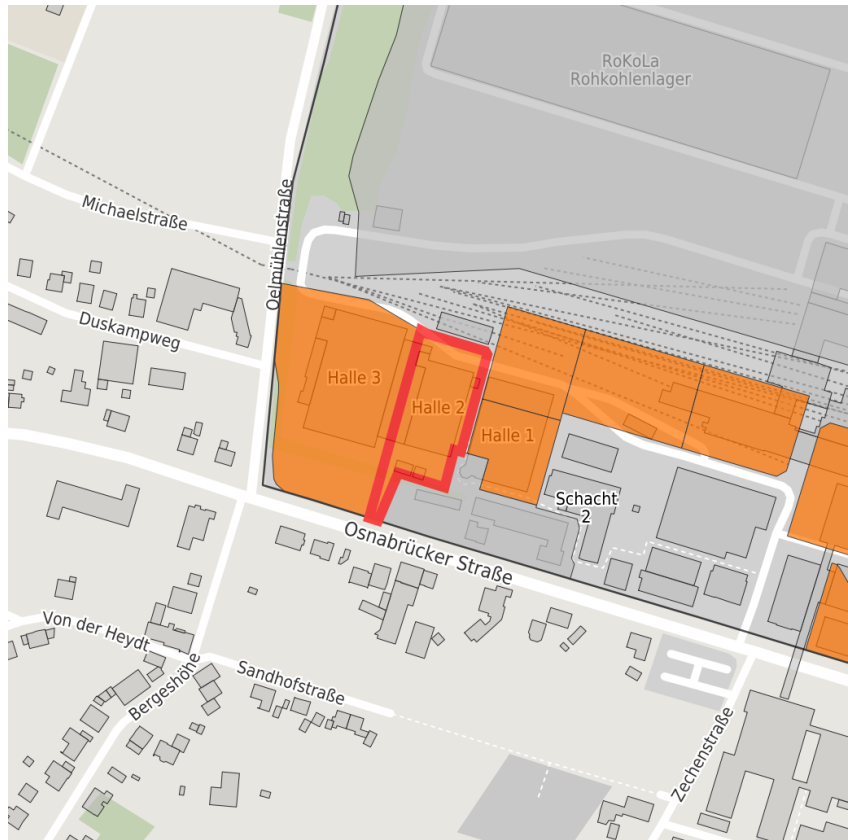
Map view



Location in germany







Location in municipality



Detail view

© [OpenStreetMap](#) contributors. Map view subject to exact measurement.

Availabilities

 Immediately available area	 Available area within short term (< 2 years)	 Available area within medium term (2-5 years)	 Available area within Long term (> 5 years)
 Not available area			

Other areas

 Private ownership	 Water area	 Rail area	 Street area
 Green area	 Living space	 disposal/supply infrastructure	 Other Area

Parcel

Area size	4,139 m ²
Price	On Demand
Availability	Available area within short term (< 2 years)
Area designation	Commercial zone
Divisible	No
24h operation	No

Commercial zone

Location	Outskirts
Regional important?	No

Transport connections

		Distance	
		[km]	[min]
Freeway	BAB 30 AS Ibbenbüren	4.5	10
	BAB 30 AS Laggenbeck	7.3	10
Highway	Ibbenbüren B219	4.5	10
Airport	Münster/Osnabrück	23.7	25
Port	Mittellandkanal	9.1	13
	Dortmund-Ems-Kanal	9.5	14
Railway	Ibbenbüren Bahnhof	2.7	5

Links

[Wirtschaft Ibbenbüren](#)

Contact person

Mrs. Stefanie
Schönfelder-Wenzel
Stadt Ibbenbüren
Fachdienst Liegenschaften und
Wirtschaftsförderung
Alte Münsterstr. 16
49477 Ibbenbüren
Nordrhein Westfalen
Deutschland
+49 5451 931-2301
stefanie.schoenfelder@ibbenbueren.de