

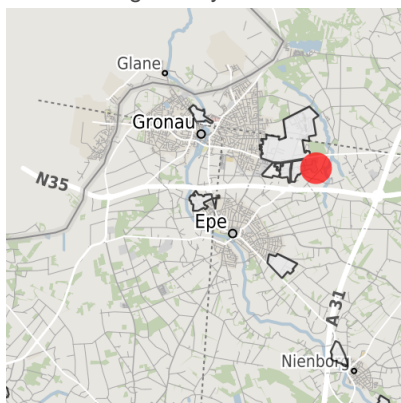
Factsheet parcel

Designation	Am Berge (No. 041)
Area size	2,284 m ²
City / district	Gronau (Westf.), Borken

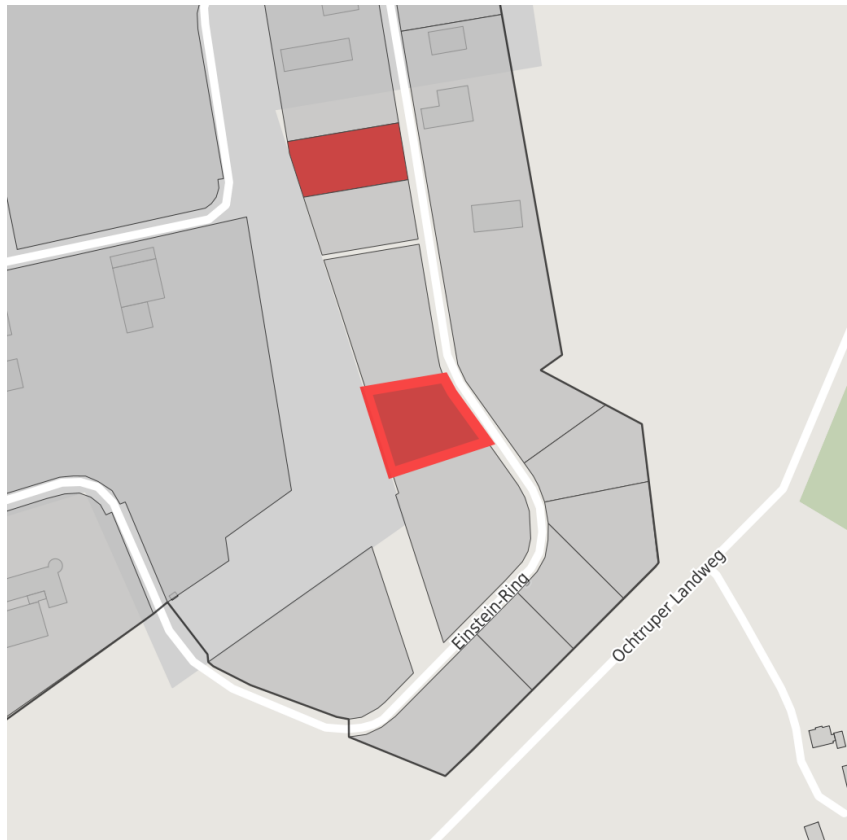
Map view



Location in germany







Location in municipality



Detail view

© [OpenStreetMap](#) contributors. Map view subject to exact measurement.

Availabilities

 Immediately available area	 Available area within short term (< 2 years)	 Available area within medium term (2-5 years)	 Available area within Long term (> 5 years)
 Not available area			

Other areas

 Private ownership	 Water area	 Rail area	 Street area
 Green area	 Living space	 disposal/supply infrastructure	 Other Area

Parcel

Area size	2,284 m ²
Price	On Demand
Availability	Immediately available area
Divisible	No
24h operation	No

Commercial zone

Location	
Regional important?	No

Transport connections

			Distance	
			[km]	[min]
Freeway	A 31		2.0	5
	A 30		13.0	15
Highway	54		0.0	0
Airport	Münster-Osnabrück		50.0	45
Public transport	Gronau		3.0	10

Links

[Gewerbeflächenbörse im Kreis Borken](#)

[WFG Borken Gewerbeflächen](#)

[Lageplan](#)

Contact person

Mrs. Geschäftsführerin
 Katharina Vater
 Wirtschaftsförderungsgesellschaft
 der Stadt Gronau mbH
 Fabrikstraße 3
 48599 Gronau
 02562 9310-0
info@wirtschaft-gronau.de