

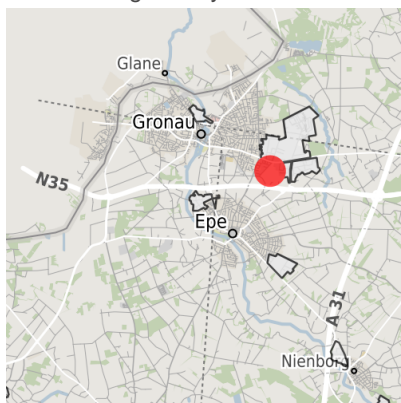
## Factsheet parcel

Designation	Östlich der Eßseite (No. 031)
Area size	2,885 m <sup>2</sup>
City / district	Gronau (Westf.), Borken

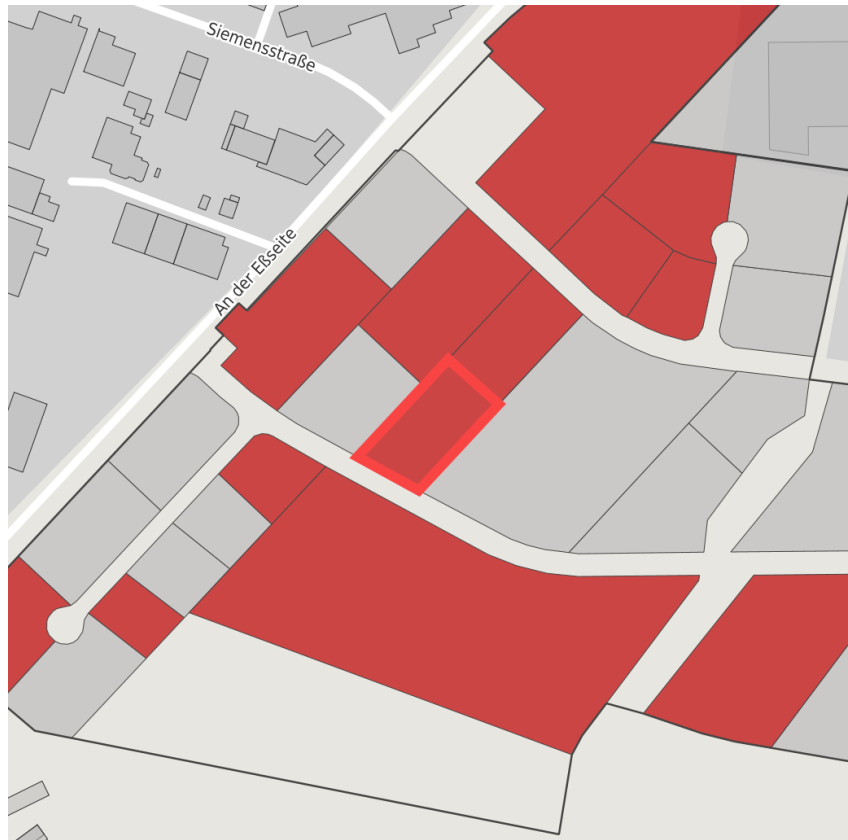
## Map view



Location in germany







Location in municipality





Detail view

© [OpenStreetMap](#) contributors. Map view subject to exact measurement.

## Availabilities

 Immediately available area	 Available area within short term (< 2 years)	 Available area within medium term (2-5 years)	 Available area within Long term (> 5 years)
 Not available area			

## Other areas

 Private ownership	 Water area	 Rail area	 Street area
 Green area	 Living space	 disposal/supply infrastructure	 Other Area

## Parcel

Area size	2,885 m <sup>2</sup>
Price	On Demand
Availability	Immediately available area
Divisible	No
24h operation	No

## Commercial zone

Location	
Regional important?	No

## Transport connections

		Distance	
		[km]	[min]
Freeway	A31	4.0	5
Airport	Münster- Osnabrück	50.0	50

## Contact person

Mrs. Geschäftsführerin  
 Katharina Vater  
 Wirtschaftsförderungsgesellschaft  
 der Stadt Gronau mbH  
 Fabrikstraße 3  
 48599 Gronau  
 02562 9310-0  
[info@wirtschaft-gronau.de](mailto:info@wirtschaft-gronau.de)