

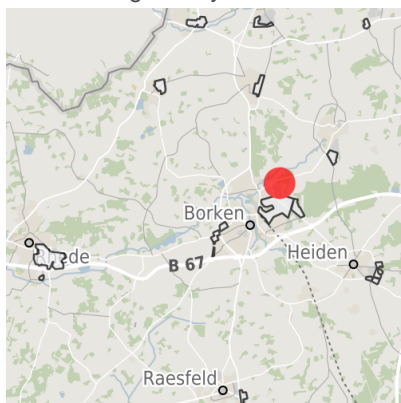
## Factsheet parcel

Designation	Gewerbegebiet Borken-Ost (No. 001)
Area size	13,100 m <sup>2</sup>
City / district	Borken, Borken

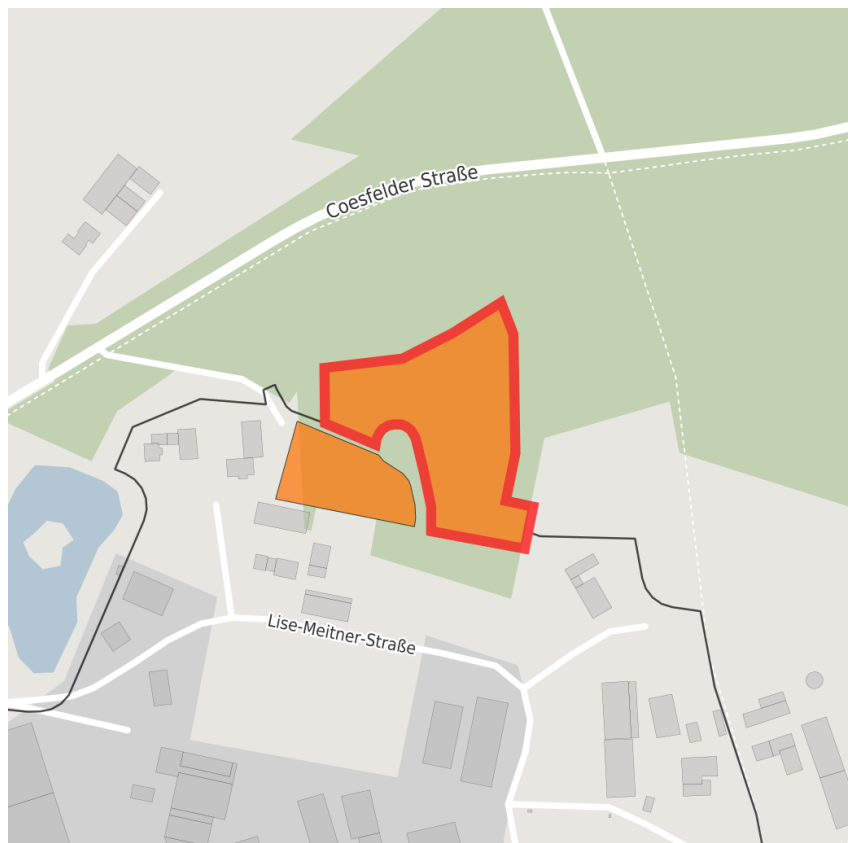
## Map view



Location in germany







Location in municipality




Detail view

© [OpenStreetMap](https://www.openstreetmap.org/) contributors. Map view subject to exact measurement.

## Availabilities

 Immediately available area	 Available area within short term (< 2 years)	 Available area within medium term (2-5 years)	 Available area within Long term (> 5 years)
 Not available area			

## Other areas

 Private ownership	 Water area	 Rail area	 Street area
 Green area	 Living space	 disposal/supply infrastructure	 Other Area

## Parcel

Area size	13,100 m <sup>2</sup>
Price	On Demand
Availability	Available area within short term (< 2 years)
Divisible	Yes
24h operation	No

## Commercial zone

Location	
Regional important?	No

## Transport connections

			Distance	
			[km]	[min]
Freeway	A 31		9.0	5
	A 3 / E 35		25.0	20
	A 43		25.0	20
Highway	B 67, B 70		1.0	1
	B 525		8.0	5
Airport	Münster-Osnabrück		70.0	60
	Düsseldorf		70.0	60
Port	Wesel, Enschede, Rheine, Duisb.		30.0	0
Rail freight	UTM Marl, Rheine, Duisburg		30.0	0
Public transport	Borken		1.0	1

## Contact person

Mr. Marcel Bone-Bröker  
 Stadt Borken  
 Stadtentwicklung, Umwelt und  
 Bauen  
 Im Piepershagen 17  
 46325 Borken  
 +49 (0)2861/939-149  
 marcel.bone-broeker@borken.de