

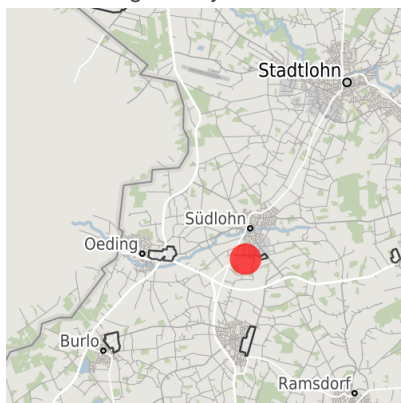
Factsheet parcel

Designation	Robert-Bosch-Straße (No. 016)
Area size	4,570 m ²
City / district	Südlohn, Borken

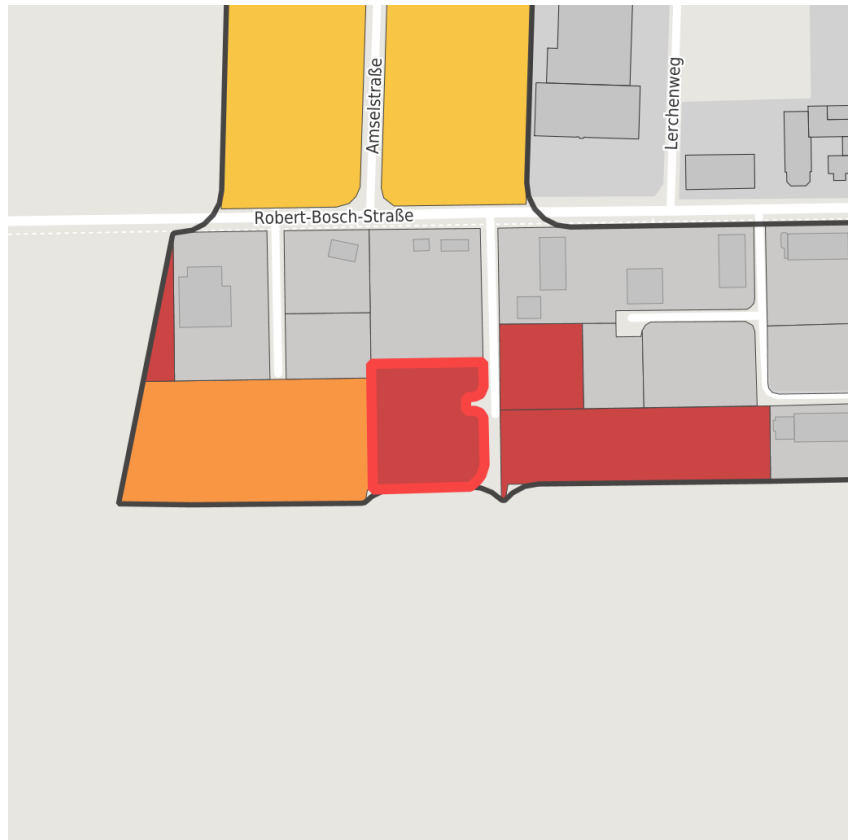
Map view



Location in germany








Location in municipality




Detail view

© [OpenStreetMap](https://www.openstreetmap.org/) contributors. Map view subject to exact measurement.

Availabilities

 Immediately available area	 Available area within short term (< 2 years)	 Available area within medium term (2-5 years)	 Available area within Long term (> 5 years)
 Not available area			

Other areas

 Private ownership	 Water area	 Rail area	 Street area
 Green area	 Living space	 disposal/supply infrastructure	 Other Area

Parcel

Area size	4,570 m ²
Price	On Demand
Availability	Immediately available area
Area designation	Commercial zone
Divisible	No
24h operation	No

Commercial zone

Location	
Regional important?	No

Transport connections

			Distance	
			[km]	[min]
Freeway	A 31		12.0	0
Highway	B 70, B 525		0.0	0
Airport	Twente/NL		25.0	0
	Münster/Osnabrück		65.0	0
Port			65.0	0
Rail freight	Emmerich		30.0	0
Public transport	Borken		12.0	15

Links

[WFG Borken Gewerbeflächen](#)

[Lageplan](#)

[Gewerbeflächenbörse im Kreis Borken](#)

Contact person

Mrs. Anne Hertog
 Gemeinde Südlohn
 Winterswyker Straße 1
 46354 Südlohn
 +49 (0)2862/582-20
 anne.hertog@suedlohn.de