

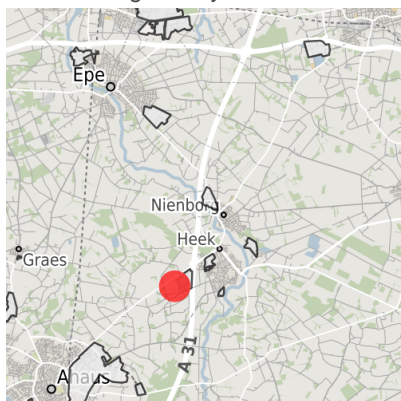
Factsheet parcel

Designation	A 31 Heek-West (No. 032)
Area size	30,000 m ²
City / district	Heek, Borken

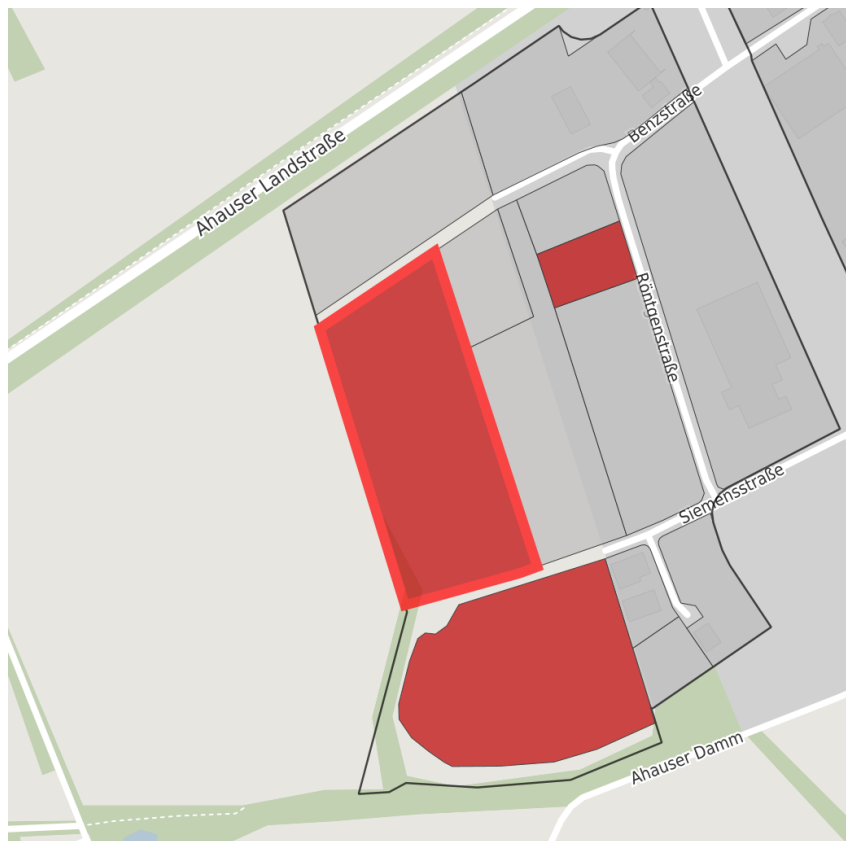
Map view



Location in germany



Location in municipality











Detail view

© [OpenStreetMap](https://www.openstreetmap.org/) contributors. Map view subject to exact measurement.

Availabilities

 Immediately available area	 Available area within short term (< 2 years)	 Available area within medium term (2-5 years)	 Available area within Long term (> 5 years)
 Not available area			

Other areas

 Private ownership	 Water area	 Rail area	 Street area
 Green area	 Living space	 disposal/supply infrastructure	 Other Area

Parcel

Area size	30,000 m ²
Price	On Demand
Availability	Immediately available area
Area designation	Industrial area
Divisible	Yes
24h operation	Yes

Commercial zone

Location	
Regional important?	No

Transport connections

			Distance	
			[km]	[min]
Freeway	A 31		0.2	0
Highway	B70		0.2	0
Airport	Münster/Osnabrück		55.0	52
Port	Enschede (NL)		30.0	31
	Münster		40.0	0
Public transport	RVM		0.5	0

Contact person

Mr. Franz-Josef Weilinghoff
 Gemeinde Heek
 Bahnhofstr. 60
 48619 Heek
 +49 (0)2568 9300-32
 info@heek.de