

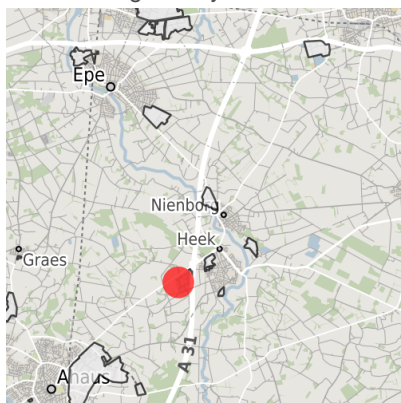
## Factsheet parcel

Designation	A 31 Heek-West (No. 028)
Area size	3,800 m <sup>2</sup>
City / district	Heek, Borken

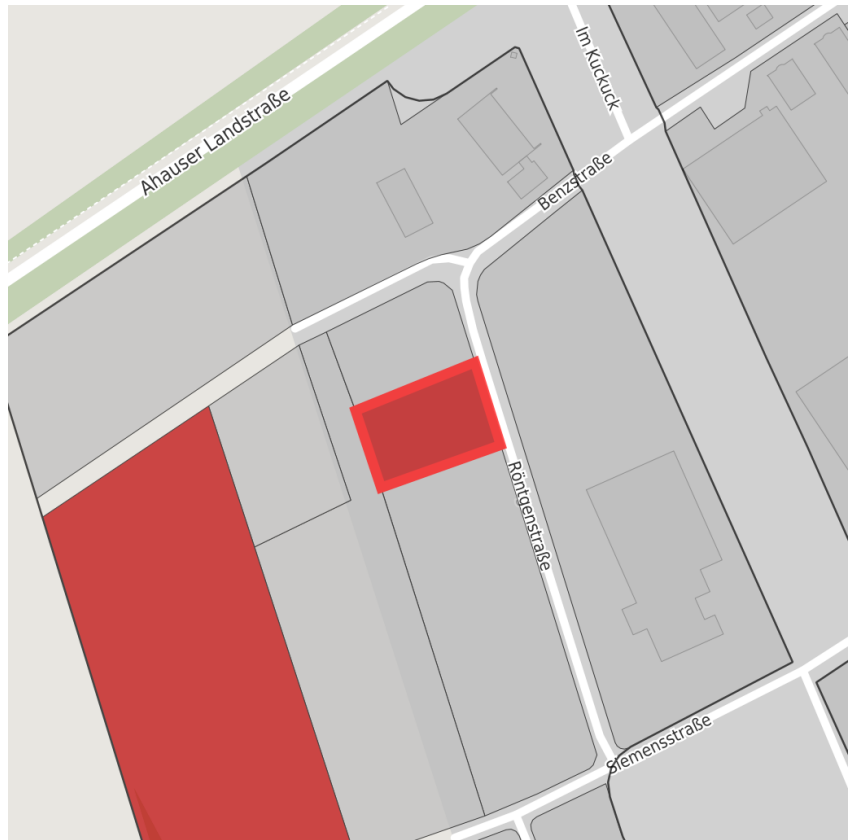
## Map view



Location in germany







Location in municipality




Detail view

© [OpenStreetMap](#) contributors. Map view subject to exact measurement.

## Availabilities

 Immediately available area	 Available area within short term (< 2 years)	 Available area within medium term (2-5 years)	 Available area within Long term (> 5 years)
 Not available area			

## Other areas

 Private ownership	 Water area	 Rail area	 Street area
 Green area	 Living space	 disposal/supply infrastructure	 Other Area

## Parcel

Area size	3,800 m <sup>2</sup>
Price	On Demand
Availability	Immediately available area
Area designation	Industrial area
Divisible	No
24h operation	No

## Commercial zone

Location	
Regional important?	No

## Transport connections

			Distance	
			[km]	[min]
Freeway	A 31		0.2	0
Highway	B70		0.2	0
Airport	Münster/Osnabrück		55.0	52
Port	Enschede (NL)		30.0	31
	Münster		40.0	0
Public transport	RVM		0.5	0

## Contact person

Mr. Franz-Josef Weilinghoff  
 Gemeinde Heek  
 Bahnhofstr. 60  
 48619 Heek  
 +49 (0)2568 9300-32  
 info@heek.de