

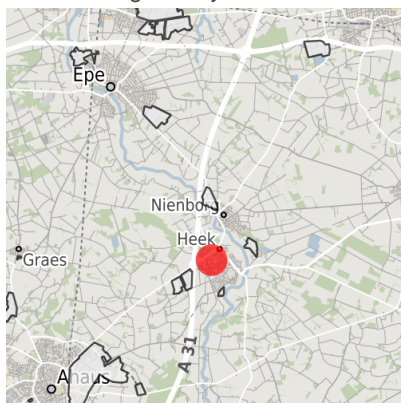
## Factsheet parcel

Designation	Stroot (No. 011)
Area size	3,500 m <sup>2</sup>
City / district	Heek, Borken

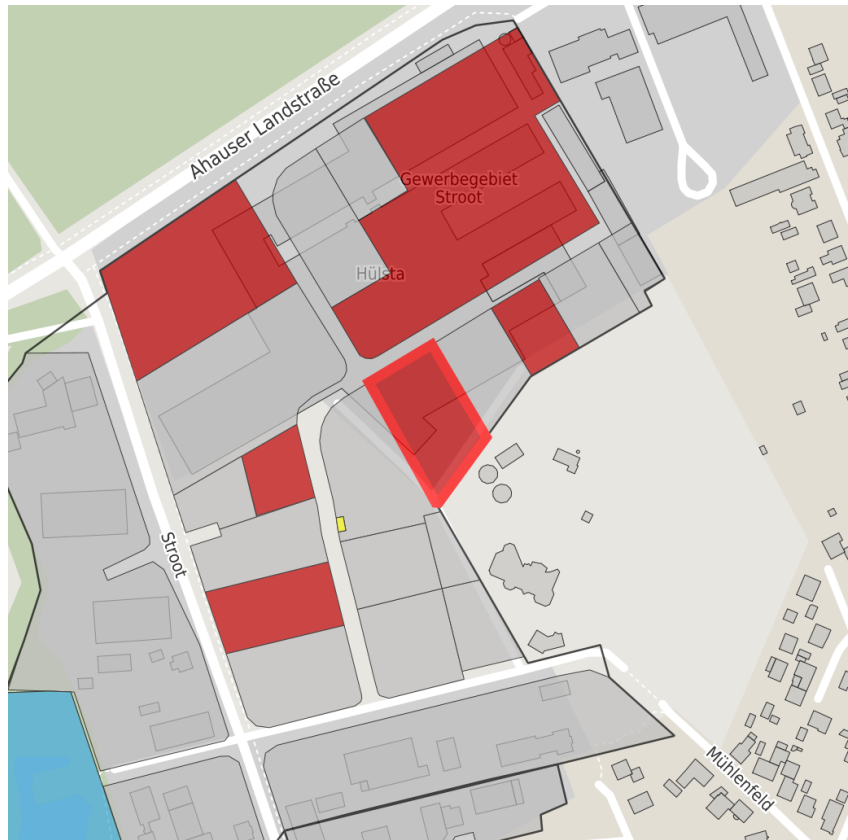
## Map view



Location in germany



Location in municipality




Detail view

© [OpenStreetMap](https://www.openstreetmap.org/) contributors. Map view subject to exact measurement.

## Availabilities

 Immediately available area	 Available area within short term (< 2 years)	 Available area within medium term (2-5 years)	 Available area within Long term (> 5 years)
 Not available area			

## Other areas

 Private ownership	 Water area	 Rail area	 Street area
 Green area	 Living space	 disposal/supply infrastructure	 Other Area

## Parcel

Area size	3,500 m <sup>2</sup>
Price	On Demand
Availability	Immediately available area
Area designation	Commercial zone
Divisible	No
24h operation	No

## Commercial zone

Location	Outskirts
Industrial tax multiplier	417.00 %
Regional important?	No

## Transport connections

			Distance	
			[km]	[min]
Freeway	A31		0.5	
Highway	B70		0.5	
Airport	Münster/Osnabrück		50.0	52
Port	Enschede (NL)		25.0	30

## Contact person

Mr. Heinz-Gerd Lenfers  
Gemeinde Heek  
Finanzen u. Liegenschaften  
Bahnhofstr. 60  
48619 Heek  
NRW Deutschland  
02568-930033  
h.lenfers@heek.de

Mr. Herbert Gausling  
Gemeinde Heek  
Bauverwaltung  
Bahnhofstr. 60  
48619 Heek  
NRW Deutschland  
02568-930019  
h.gausling@heek.de

Mr. Franz-Josef Weilinghoff  
Gemeinde Heek  
Bahnhofstr. 60  
48619 Heek  
+49 (0)2568 9300-32  
info@heek.de