

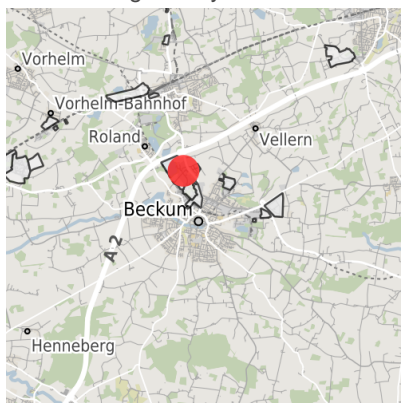
## Factsheet parcel

Designation	Gewerbegebiet Obere Brede an der A2 (No. 075)
Area size	6,500 m <sup>2</sup>
City / district	Beckum, Warendorf

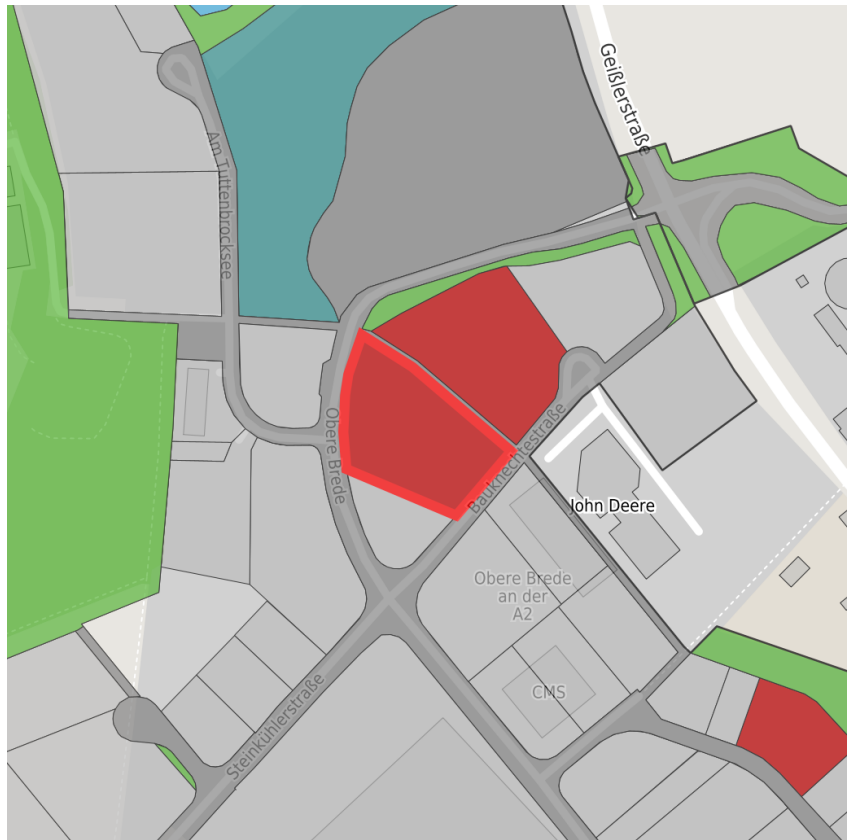
## Map view



Location in germany







Location in municipality



Detail view

© [OpenStreetMap](https://www.openstreetmap.org/) contributors. Map view subject to exact measurement.

## Availabilities

 Immediately available area	 Available area within short term (< 2 years)	 Available area within medium term (2-5 years)	 Available area within Long term (> 5 years)
 Not available area			

## Other areas

 Private ownership	 Water area	 Rail area	 Street area
 Green area	 Living space	 disposal/supply infrastructure	 Other Area

## Parcel

Area size	6,500 m <sup>2</sup>
Price	On Demand
Availability	Immediately available area
Divisible	No
24h operation	No

## Commercial zone

Location	
Regional important?	No

## Transport connections

			Distance	
			[km]	[min]
Freeway	A 2		1.0	0
Highway	B 475		0.0	0
Airport	Dortmund		30.0	0
	Münster / Osnabrück		55.0	0
Port	Hamm		20.0	0
Rail freight	Hamm		15.0	0
Public transport	Neubeckum		5.0	0

## Links

[Lageplan](#)

## Contact person



Mrs. Anja Korte  
 Stadt Beckum  
 Wirtschaftsförderung  
 Weststr. 46  
 59269 Beckum  
 NRW Deutschland  
 0252129162  
 Korte@beckum.de