

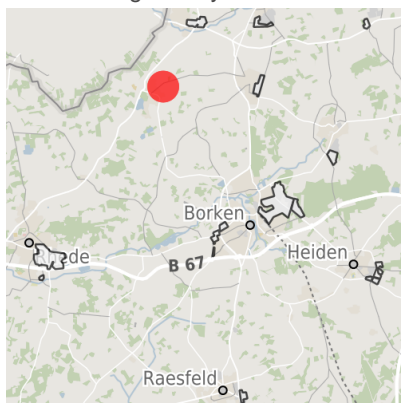
Factsheet parcel

Designation	Gewerbegebiet Burlo (No. 003)
Area size	11,782 m ²
City / district	Borken, Borken

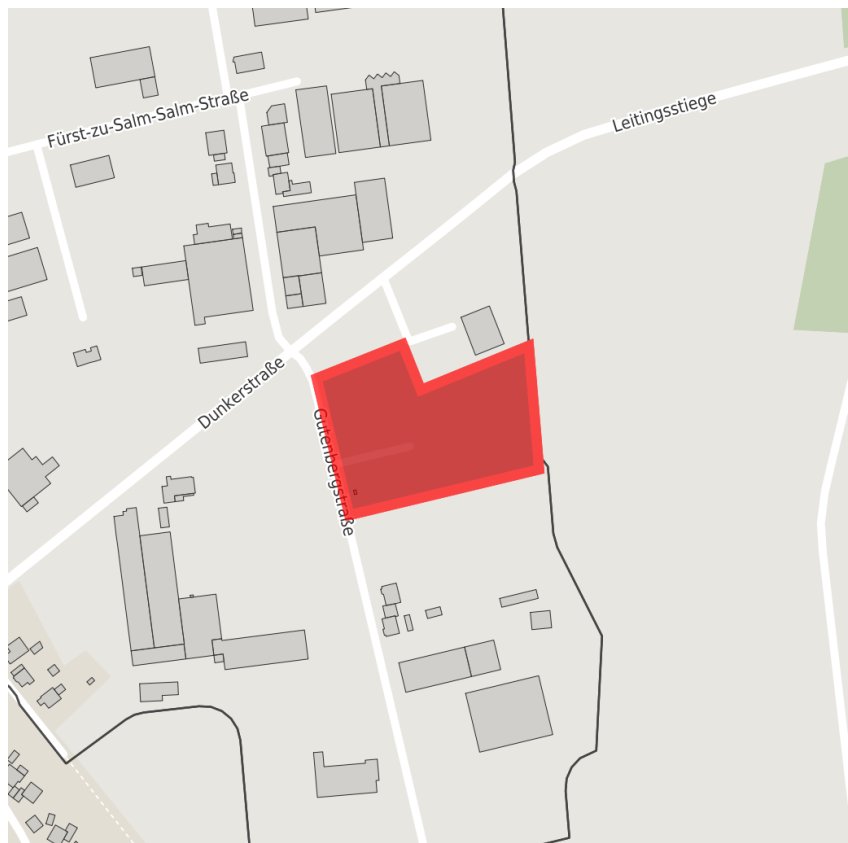
Map view



Location in germany







Location in municipality



Detail view

© [OpenStreetMap](#) contributors. Map view subject to exact measurement.

Availabilities

 Immediately available area	 Available area within short term (< 2 years)	 Available area within medium term (2-5 years)	 Available area within Long term (> 5 years)
 Not available area			

Other areas

 Private ownership	 Water area	 Rail area	 Street area
 Green area	 Living space	 disposal/supply infrastructure	 Other Area

Parcel

Area size	11,782 m ²
Price	On Demand
Availability	Immediately available area
Area designation	Industrial area
Divisible	No
24h operation	No

Commercial zone

Location	
Regional important?	No

Transport connections

		Distance	
		[km]	[min]
Freeway	A 31	19.0	10
	A 43	30.0	20
	A 3	35.0	25
Highway	B 67, B 70	4.0	5
	B 525	5.0	3
Airport	Düsseldorf	80.0	70
	Münster/Osnabrück	80.0	70
Port	Wesel, Enschede, Rheine, Duisb.	35.0	0
Rail freight	UTM Marl, Rheine, Duisburg	30.0	0
Public transport	Borken	8.0	5

Contact person

Mr. Marcel Bone-Bröker
 Stadt Borken
 Stadtentwicklung, Umwelt und
 Bauen
 Im Piepershagen 17
 46325 Borken
 +49 (0)2861/939-149
 marcel.bone-broeker@borken.de