

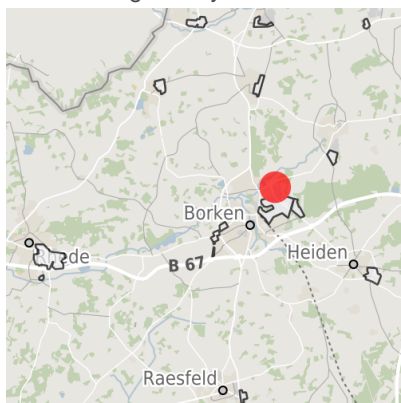
Factsheet parcel

Designation	Gewerbegebiet Borken-Ost (No. 022)
Area size	2,770 m ²
City / district	Borken, Borken

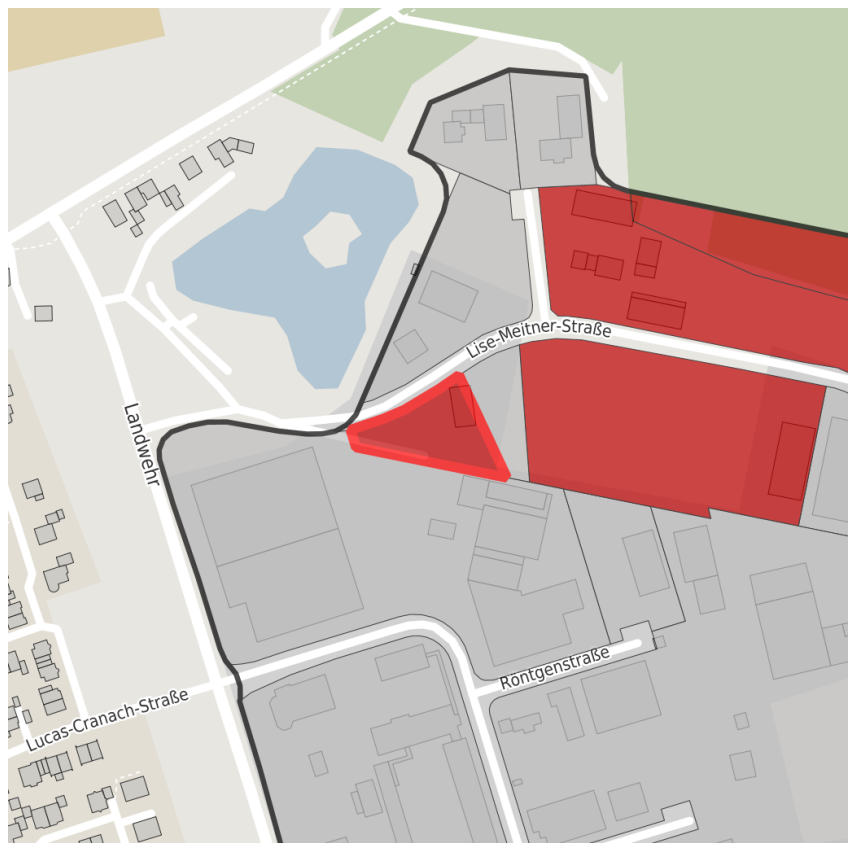
Map view



Location in germany








Location in municipality



Detail view

© [OpenStreetMap](#) contributors. Map view subject to exact measurement.

Availabilities

 Immediately available area	 Available area within short term (< 2 years)	 Available area within medium term (2-5 years)	 Available area within Long term (> 5 years)
 Not available area			

Other areas

 Private ownership	 Water area	 Rail area	 Street area
 Green area	 Living space	 disposal/supply infrastructure	 Other Area

Parcel

Area size	2,770 m ²
Price	On Demand
Availability	Immediately available area
Area designation	Commercial zone
Divisible	No
24h operation	No

Commercial zone

Location	
Regional important?	No

Transport connections

		Distance	
		[km]	[min]
Freeway	A 31	9.0	5
	A 3 / E 35	25.0	20
	A 43	25.0	20
Highway	B 67, B 70	1.0	1
	B 525	8.0	5
Airport	Münster-Osnabrück	70.0	60
	Düsseldorf	70.0	60
Port	Wesel, Enschede, Rheine, Duisb.	30.0	0
Rail freight	UTM Marl, Rheine, Duisburg	30.0	0
Public transport	Borken	1.0	1

Contact person

Mr. Alfons Schnelting
 Stadt Borken
 Stadtentwicklung, Umwelt und
 Bauen
 Im Piepershagen 17
 46325 Borken
 +49 (0)2861/939-149
 alfons.schnelting@borken.de