

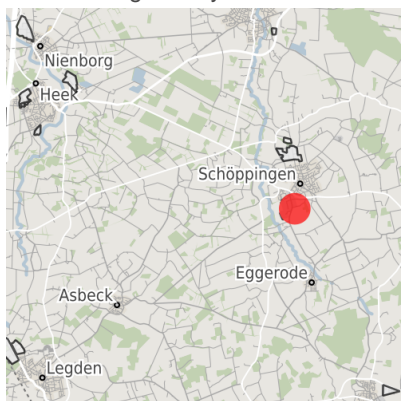
## Factsheet parcel

Designation	Gewerbegebiet Süd (No. 006)
Area size	10,073 m <sup>2</sup>
City / district	Schöppingen, Borken

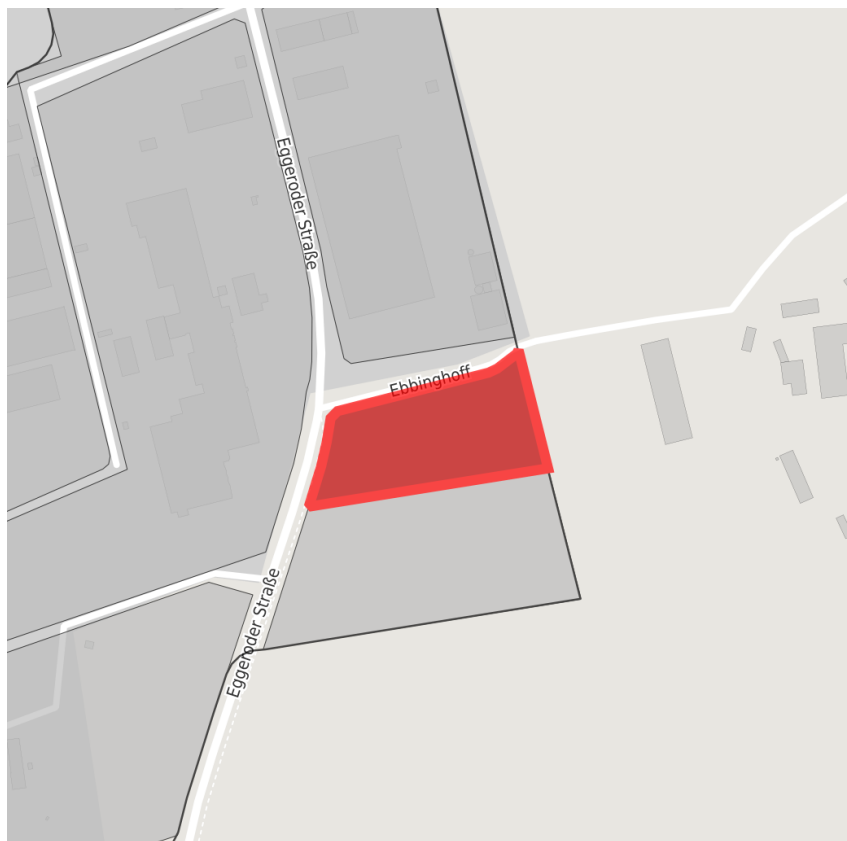
## Map view



Location in germany



Location in municipality




Detail view

© [OpenStreetMap](#) contributors. Map view subject to exact measurement.

## Availabilities

 Immediately available area	 Available area within short term (< 2 years)	 Available area within medium term (2-5 years)	 Available area within Long term (> 5 years)
 Not available area			

## Other areas

 Private ownership	 Water area	 Rail area	 Street area
 Green area	 Living space	 disposal/supply infrastructure	 Other Area

## Parcel

Area size	10,073 m <sup>2</sup>
Price	On Demand
Availability	Immediately available area
Area designation	Commercial zone
Divisible	No
24h operation	No

## Commercial zone

Location	
Regional important?	No

## Transport connections

		Distance	
		[km]	[min]
Freeway	A 31	10.0	0
Highway	L 579	1.0	0
Airport	Münster/Osnabrück	35.0	0
Port	Münster	30.0	0
Rail freight	Rheine	40.0	0

## Links

[Lageplan](#)

[Gewerbeflächenbörse im Kreis Borken](#)

[WFG Borken Gewerbeflächen](#)

## Contact person

Mr. Franz-Josef Franzbach  
 Gemeinde Schöppingen  
 Gemeindeverwaltung  
 Amtstraße 17  
 48624 Schöppingen  
 +49 (0)2555/88-32  
[franz-josef.franzbach@schoeppingen.de](mailto:franz-josef.franzbach@schoeppingen.de)