

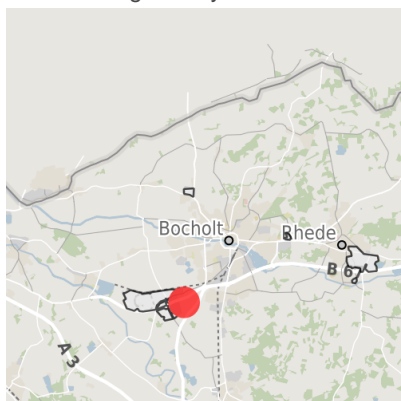
Factsheet parcel

Designation	Industriepark Bocholt (No. 377)
Area size	3,000 m ²
City / district	Bocholt, Borken

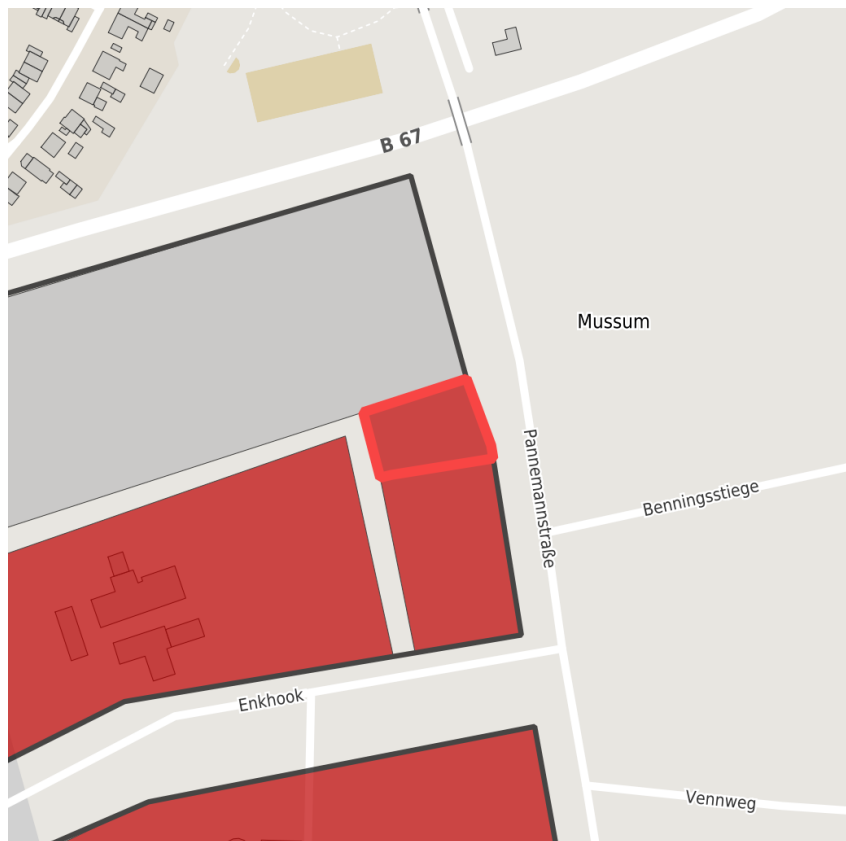
Map view



Location in germany








Location in municipality



Detail view

© [OpenStreetMap](#) contributors. Map view subject to exact measurement.

Availabilities

 Immediately available area	 Available area within short term (< 2 years)	 Available area within medium term (2-5 years)	 Available area within Long term (> 5 years)
 Not available area			

Other areas

 Private ownership	 Water area	 Rail area	 Street area
 Green area	 Living space	 disposal/supply infrastructure	 Other Area

Parcel

Area size	3,000 m ²
Price	48.00 €/m ²
Availability	Immediately available area
Area designation	Commercial zone
Divisible	No
24h operation	No

Commercial zone

Location	
Regional important?	No



Luftbildansicht I-Park



Luftbildansicht I-Park



Luftbildansicht I-Park



Industriepark Bocholt

Transport connections

		Distance	
		[km]	[min]
Freeway	A3 'Hollandlinie'	6.0	0
	Highway	B 67 n/A31	0.0
Airport	B 473	0.0	0
	Düsseldorf	80.0	0
Port	Münster/Osnabrück	90.0	0
	Duisburg/Emmerich	30.0	0
Public transport	Bhf Bocholt	5.0	0

Contact person

Mrs. Vanessa Hullermann
 Wirtschaftsförderungs- und
 Stadtmarketing Gesellschaft
 Bocholt mbH & Co. KG
 Referentin Wirtschaftsförderung
 Osterstraße 23
 46397 Bocholt
 NRW Deutschland
 +49 2871/ 29 49 33 - 22
hullermann@bocholt-wirtschaftsfoerderung.de