

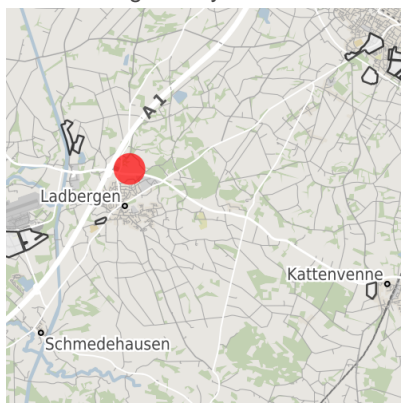
Factsheet parcel

Designation	Gewerbepark Am Espenhof (No. 002)
Area size	76,143 m ²
City / district	Ladbergen, Steinfurt

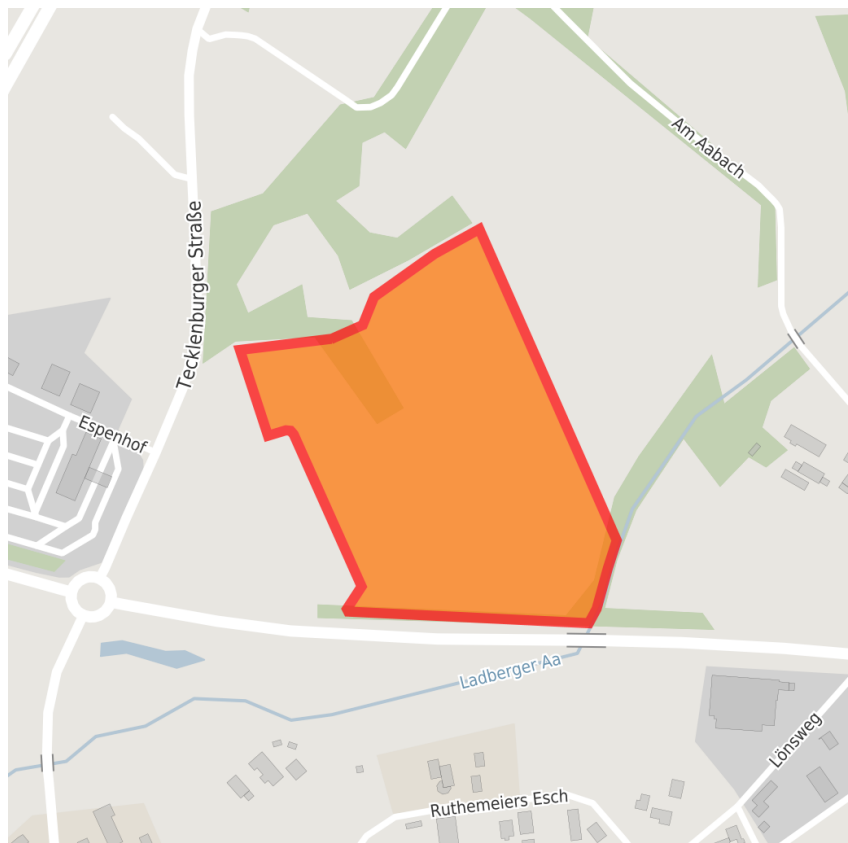
Map view



Location in germany







Location in municipality



Detail view

© [OpenStreetMap](#) contributors. Map view subject to exact measurement.

Availabilities

 Immediately available area	 Available area within short term (< 2 years)	 Available area within medium term (2-5 years)	 Available area within Long term (> 5 years)
 Not available area			

Other areas

 Private ownership	 Water area	 Rail area	 Street area
 Green area	 Living space	 disposal/supply infrastructure	 Other Area

Parcel

Area size	76,143 m ²
Price	On Demand
Availability	Available area within short term (< 2 years)
Area designation	Commercial zone
Divisible	Yes
24h operation	No

Commercial zone

Location	
Regional important?	No

Transport connections

			Distance	
			[km]	[min]
Freeway	A 1		0.2	0
Highway	B475		0.1	0
Airport	FMO		4.0	0
Public transport	Lengerich		10.0	0

Links

[Lageplan](#)

Contact person

Mr. Torsten Buller
 Gemeinde Ladbergen
 Bürgermeister
 Jahnstr. 5
 49549 Ladbergen
 +49 (0)5485 8120
 buller@ladbergen.de