

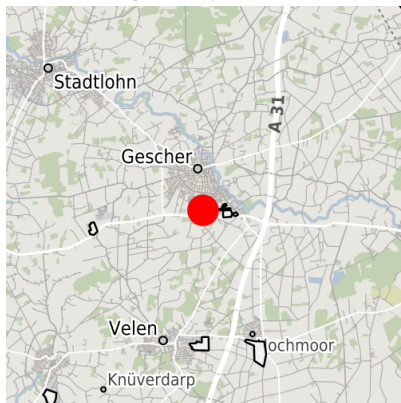
## Factsheet parcel

Designation	Gewerbegebiet Süd-West/ B525 - Erweiterung Schildarpstraße (No. 007)
Area size	2,800 m <sup>2</sup>
City / district	Gescher, Borken

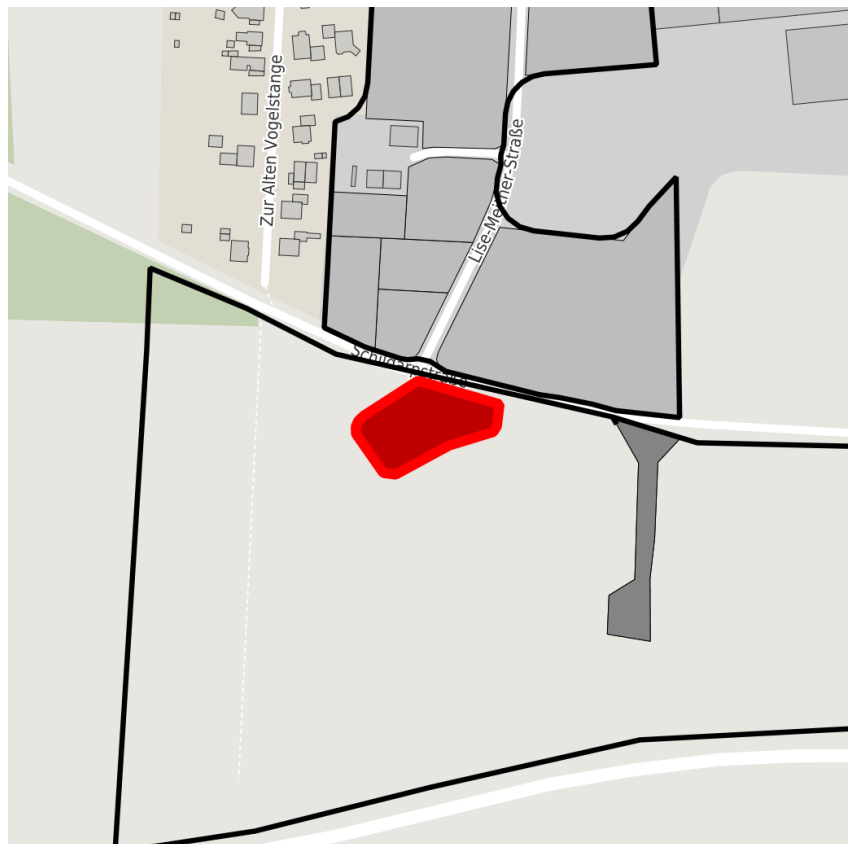
## Map view



Location in germany



Location in municipality



Detail view

© [OpenStreetMap](https://www.openstreetmap.org/) contributors. Map view subject to exact measurement.

### Availabilities

Immediately available area	Available area within short term (< 2 years)	Available area within medium term (2-5 years)	Available area within Long term (> 5 years)
Not available area			

### Other areas

Private ownership	Water area	Rail area	Street area
Green area	Living space	disposal/supply infrastructure	Other Area

## Parcel

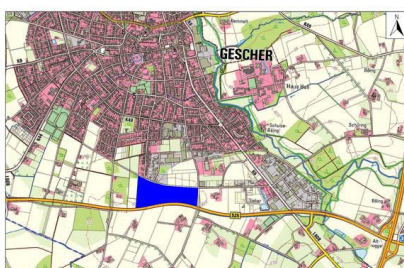
Area size	2,800 m <sup>2</sup>
Price	On Demand
Availability	Immediately available area
Divisible	No
24h operation	No

## Commercial zone

Location	Inner city
Industrial tax multiplier	444.00 %
Price range	from 35.00 €/m <sup>2</sup> to 35.00 €/m <sup>2</sup>
Regional important?	Yes



Gescher hat ein attraktives Zentrum.



Das Gebiet liegt im Süden des Stadtgebietes der Glockenstadt

## Transport connections

		Distance	
		[km]	[min]
Freeway	A31	2.0	5
	A43	10.0	15
Highway	B525	0.0	0
Airport	FMO	60.0	60

## Links

[Wirtschaftsförderungsgesellschaft des Kreises Borken](#)  
[Stadt Gescher](#)

## Contact person



Mrs. Bürgermeisterin Anne Kortüm  
Glockenstadt Gescher  
Marktplatz 1  
48712 Gescher  
NRW Deutschland  
02542/60-200  
kortuem@gescher.de



Mrs. Wirtschaftsförderin Heike Twyhues  
Glockenstadt Gescher  
Stabsstelle Wirtschaftsförderung, PR, Marketing,  
Tourismus  
Marktplatz 1  
48712 Gescher  
NRW Deutschland  
02542/60-221  
twyhues@gescher.de



Mr. Kämmerer Christian Hübers  
Glockenstadt Gescher  
Finanzen und Immobilien  
Marktplatz 1  
48712 Gescher  
NRW Deutschland  
+49 (0)2542/60-229  
huebers@gescher.de

