

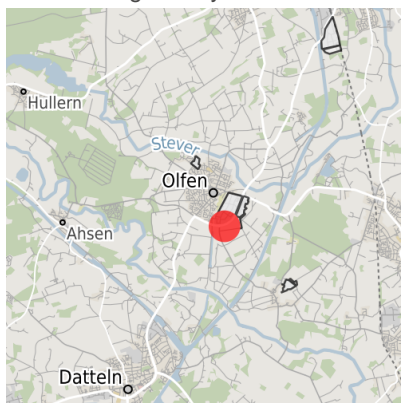
Factsheet parcel

Designation	Gewerbegebiet Olfen-Ost II (No. 030)
Area size	6,520 m ²
City / district	Olfen, Coesfeld

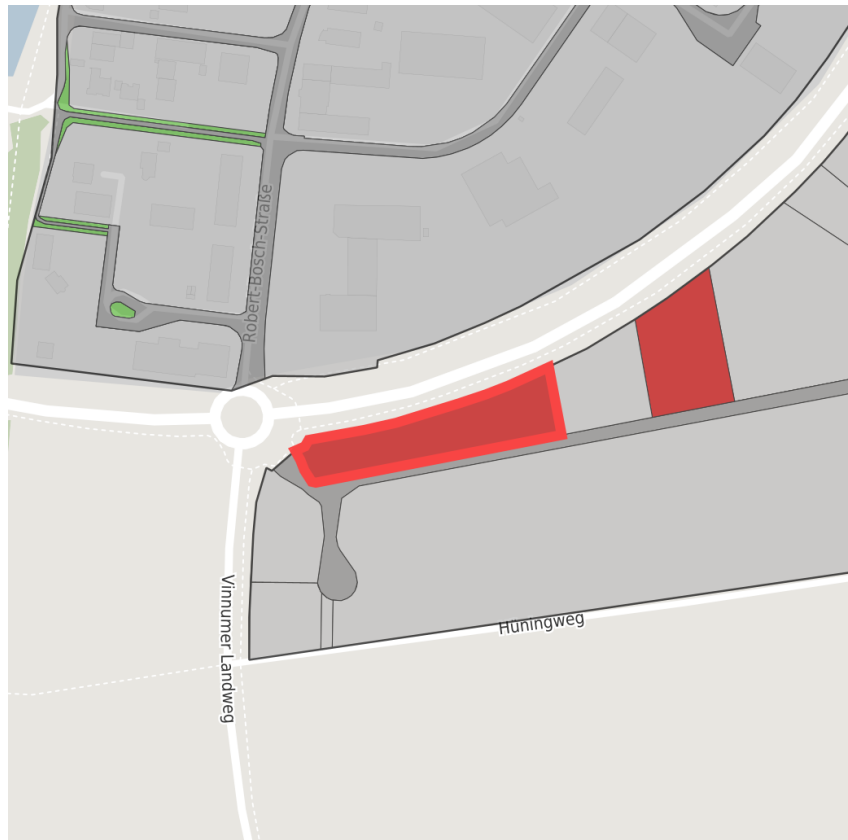
Map view



Location in germany



Location in municipality



Detail view

© [OpenStreetMap](#) contributors. Map view subject to exact measurement.

Availabilities

Immediately available area	Available area within short term (< 2 years)	Available area within medium term (2-5 years)	Available area within Long term (> 5 years)
Not available area			

Other areas

Private ownership	Water area	Rail area	Street area
Green area	Living space	disposal/supply infrastructure	Other Area

Parcel

Area size	6,520 m ²
Price	39.00 €/m ²
Availability	Immediately available area
Divisible	Yes
24h operation	No


Commercial zone

Location	Outskirts
Industrial tax multiplier	410.00 %
Price range	from 39.00 €/m ² to 39.00 €/m ²
Regional important?	No

Transport connections

		Distance	
		[km]	[min]
Freeway	A2	13.0	20
	A45	18.0	25
	A43	20.0	20
	A52	20.0	20
	A1	23.0	25
Airport	Dortmund	36.0	45
	Münster/ Osnabrück	58.0	50
	Düsseldorf	84.0	65
Railway	Selm Bahnhof	5.0	5
Railway with high speed	Recklinghausen HBF	19.0	25

Contact person



Mr. Christopher Schmalenbeck
Stadt Olfen
Bauen, Planen, Umwelt
Kirchstraße 5
59399 Olfen
Nordrhein-Westfalen Deutschland
+49 (0)2595 389-162
schmalenbeck@olfen.de

Olfen

ein gutes Stückchen Münsterland